

EXPEDITED SERVICE REQUESTED

**Stafford County, Virginia
Submission Under Section 5 of
the Voting Rights Act**



May 4, 2011

Charles L. Shumate, Esquire
Stafford County Attorney
Stafford County Attorney's Office
P. O. Box 339
Stafford, Virginia 22555-0339
Telephone: (540) 658-8636
Telefacsimile: (540) 658-4530
E-mail: cshumate@co.stafford.va.us

COUNTY ATTORNEY'S
OFFICE

CHARLES L. SHUMATE
COUNTY ATTORNEY



1300 COURTHOUSE ROAD
P.O. BOX 339
STAFFORD, VIRGINIA 22555-0339

PHONE: (540) 658-8636
FAX: (540) 658-4530

May 4, 2011

Expedited Consideration Requested

SENT VIA FEDERAL EXPRESS

Chief, Voting Section
Civil Rights Division
United States Department of Justice
Room 7254 - NWB
1800 G St., N.W.
Washington, DC 20006

Re: Stafford County, Virginia – Submission Under Section 5 of the Voting Rights Act

Dear Voting Section Chief,

On behalf of Stafford County, Virginia, I hereby submit, pursuant to Section 5 of the Voting Rights Act of 1965, the Redistricting Ordinance adopted on May 3, 2011, by the Board of Supervisors of Stafford County, Virginia. This Ordinance implements the 2010 decennial redistricting by amending election district boundaries, precincts, and polling places.

Expedited consideration by June 10, 2011, is respectfully requested to assure that absentee ballots can be sent to absent active-duty military and overseas applicants at least 45 days before the primary elections scheduled for August 23, 2011. Virginia Code Section 24.2-612, as well as Virginia's consent decree in *United States v. Cunningham*, Case No. 3:08CV709 (December 14, 2010), establish a 45-day standard for sending absentee ballots; that cannot be achieved without expedited review. The Registrar will receive absentee ballots on July 7, 2011 and must mail the absentee ballots on July 8, 2011. Preclearance on the requested expedited review calendar of 30 days, instead of 60 days, will greatly benefit voters, particularly absent active-duty military and overseas citizens, as well as candidates and election officials affected by the redistricting transition.

The following information is submitted in compliance with 28 C.F.R. § 51.26 et seq. Each lettered paragraph below corresponds to the same lettered subsection of 28 C.F.R. § 51.27.

- (a) Attached as **Exhibit A** is Ordinance O11-27, adopted on May 3, 2011, by the Stafford County Board of Supervisors establishing election districts, precincts, and polling places.
- (b) Attached as **Exhibit B** is Stafford County Code, Chapter 9, entitled “Elections” (which codified Ordinances O01-32, O01-43, and O05-19) which were amended by Ordinance O11-27.
- (c) Based on the 2010 Census Data, the population of Stafford County, Virginia increased during the past decade from 92,446 to 128,961, an increase of 36,515 (39.5%). Preserving seven (7) election districts, the target population for each district is one-seventh (1/7) of 128,961 or 18,423.

Election district boundaries were changed to reapportion the population in each district within a deviation of plus or minus five-percent (5%) of the target population. A chart showing the population by election district and the deviation from the target population before and after redistricting is attached as **Exhibit C**. Precinct boundaries were adjusted, as necessary, in each of the election districts to reflect the changes in the election districts and the registered voter population, as follows:

In the Aquia Election District, the population was adjusted from 21,865 to 18,142.

In the Falmouth Election District, the population was adjusted from 20,232 to 18,188.

In the Garrisonville Election District, the population was adjusted from 14,445 to 18,601.

In the George Washington Election District, the population was adjusted from 15,109 to 17,599.

Based on the 2010 Census Data, placed in the current election district boundaries, the Falmouth Election District needed to lose approximately 1,809 residents and the George Washington Election District needed to gain approximately 3,314 residents to reach the target population. Due to the location of the George Washington Election District and the areas in which Stafford County residents chose to settle over the last ten years, most areas contiguous with the George Washington Election District did not contain high enough population concentrations to allow the George Washington Election District to reach the target population. Therefore, the area that was most contiguous with the George Washington Election District and supported a population concentration that would allow the George Washington Election District to reach the target population was the southwestern portion of the Falmouth Election District. The Falmouth Election District needed to lose residents to reach the desired target population and due to its location in the County was able to readjust its

boundaries while maintaining a generally contiguous election district, which was not possible for the George Washington Election District. The above explains the slightly elongated shape of the Falmouth Election District and the George Washington Election Districts' southwestern boundaries.

In the Griffis-Widewater Election District, the population was adjusted from 17,563 to 19,272.

Based on the 2010 Census Data, placed in the current election district boundaries, the Aquia Election District needed to lose approximately 3,442 residents and the Griffis-Widewater Election District needed to gain approximately 860 residents to reach the target population. The Aquia Election District lost some of its residents to the Falmouth, Hartwood, and Griffis-Widewater Election Districts. More specifically, the portion of the Aquia Election District apportioned to the Griffis-Widewater Election District, in the northern-most portion of the Aquia Election District, is a large census block with a high population concentration that could not easily be split. That entire area was apportioned to the Griffis-Widewater Election District to adequately increase the Griffis-Widewater Election District population and decrease the Aquia Election District population. In turn, a substantially smaller section of the Griffis-Widewater Election District, the peninsula portion extending into Aquia Creek, was apportioned to the Aquia Election District in order to keep both Election Districts near the target population.

In the Hartwood Election District, the population was adjusted from 20,397 to 17,829.

In the Rock Hill Election District, the population was adjusted from 19,350 to 19,330.

- (d) Charles L. Shumate, Esquire
Stafford County Attorney
Stafford County Attorney's Office
P. O. Box 339
Stafford, Virginia 22555-0339
Telephone: (540) 658-8636
Telefacsimile: (540) 658-4530
E-mail: cshumate@co.stafford.va.us
- (e) The submitting authority is the Board of Supervisors of Stafford County, Virginia. The Board of Supervisors of Stafford County is the governing body of Stafford County, Virginia, consisting of seven (7) elected Supervisors representing seven (7) election districts.
- (f) Not applicable.

- (g) The change affecting voting was carried out by the adoption of Ordinance O11-27 on May 3, 2011, by the Board of Supervisors of Stafford County, Virginia.
- (h) Article VII, Section 5, of the Virginia Constitution, and Virginia Code Section 24.2-304.1 mandate a decennial redistricting for equal representation, as nearly as practicable, by population on the local governing body. [See **Exhibits D and E**, respectively]. Such redistricting must be accomplished by ordinance. Pursuant to Section 24.2-311 of the Virginia Code, the redistricting ordinance takes effect immediately upon adoption, but cannot change election district boundaries, precincts, or polling places before May 15, 2011, and shall not be implemented in the conduct of an election until preclearance is received from the United States Department of Justice, Civil Rights Section, Voting Rights Division. [**Exhibit F**—Code of Virginia, Section 24.2-309.2; See **Exhibit G**].
- (i) The changes were adopted on May 3, 2011.
- (j) The changes will take effect on May 15, 2011, subject to preclearance by the United States Department of Justice, Civil Rights Section, Voting Rights Division.
- (k) Ordinance O11-27 provides that “BE IT FURTHER ORDAINED that this Ordinance shall take effect immediately pursuant to Virginia Code, Section 24.2-311, but will not change any election district boundaries, precincts, or polling places until May 15, 2011 pursuant to Virginia Code Section 24.2-309.2. Such changes to any election district boundaries, precincts, and polling places shall not be implemented into the conduct of any election until no objection is interposed by the United States Department of Justice, Civil Rights Section, Voting Rights Division.”

Ordinance O11-27 has not been enforced or administered and will not be enforced or administered in the conduct of an election prior to preclearance from the United States Department of Justice, Civil Rights Section, Voting Rights Division.
- (l) Not applicable.
- (m) All changes were as required by Article VII, Section 5, of the Virginia Constitution to give equal representation, as nearly as practicable, in apportioning the population of the County every ten years. Each election district’s population was equalized, precincts were adjusted to reflect the new boundaries of the districts, and an appropriate polling place was established for each precinct.

New or amended polling places were established as follows:

Falmouth Election District

A new polling place was established in the existing Falmouth precinct in the Falmouth Election District because the prior polling place, Falmouth Elementary School, is no longer available as a viable polling place to the County due to ongoing renovations. Conway Elementary School was chosen as the new polling place because it is a well-known public building, easily accessible, American Disability Act (ADA) compliant, and meets all the physical requirements of the Registrar, as well as all State and Federal mandates.

Rock Hill Election District

No polling places were changed in the Rock Hill District.

Hartwood Election District

A new polling place was established in the new College precinct in the Hartwood Election District. University of Mary Washington, Center for Professional Development was chosen as the new polling place because it is a well-known public building, easily accessible, ADA compliant, and meets all the physical requirements of the Registrar, as well as all State and Federal mandates.

Colonial Forge High School is no longer used as a polling place in the Hartwood Election District because the population concentration of the Hartwood Election District shifted southward and Colonial Forge High School was no longer centrally located in the existing Ramoth precinct. The precinct boundaries were extended further south, and the precinct name and polling place changed.

George Washington Election District

A new polling place was established in the existing Chatham precinct in the George Washington Election District because the prior polling place, Falmouth Volunteer Fire Department, is no longer available as a viable polling place to the County due to traffic congestion on Butler Road, the road leading to the polling place, caused by the increased number of drivers on the road during elections. The Eagles Lodge was chosen as the new polling place because it is a well-known public building, easily accessible, ADA compliant, and meets all the physical requirements of the Registrar, as well as all State and Federal mandates.

A new polling place was established in the existing White Oak precinct in the George Washington Election District because the prior polling place, the White Oak Rescue Squad building, is no longer available as a viable polling place to the County because the size and location of the parking lot no longer allows for adequate parking during elections. The White Oak Fire Department was chosen as the new polling place because it is a well-known public building, easily accessible, ADA compliant, and meets all the physical requirements of the Registrar, as well as all State and Federal mandates.

A new polling place was established in the new England Run precinct in the George Washington Election District. The England Run Library was chosen as the new polling place because it is a well-known public building, easily accessible, ADA compliant, and meets all the physical requirements of the Registrar, as well as all State and Federal mandates.

Aquia Election District

A new polling place was established in the existing Aquia precinct in the Aquia Election District because the prior polling place, Anne E. Moncure Elementary School, is no longer within the Aquia Election District. The United Faith Christian Ministries, Auxiliary Building was chosen as the new polling place because it is a well-known public building, easily accessible, ADA compliant, and meets all the physical requirements of the Registrar, as well as all State and Federal mandates.

A new polling place was established in the new Government Island precinct in the Aquia Election District because no prior polling place was located within the new precinct. The Harbour Inn was chosen as the new polling place for this new precinct because it is a well-known public building, easily accessible, ADA compliant, and meets all the physical requirements of the Registrar, as well as all State and Federal mandates.

Griffis-Widewater Election District

A new polling place was established in the existing Griffis precinct in the Griffis-Widewater Election District because the prior polling place, Kate Waller Barrett Elementary School, is no longer within the Griffis precinct. Anne E. Moncure Elementary School, which was previously in the Aquia Election District, was chosen as the new polling place because it is a well-known public building, easily accessible, ADA compliant, and meets all the physical requirements of the Registrar, as well as all State and Federal mandates.

An existing polling place is located in the new Barrett precinct in the Griffis-Widewater Election District. Kate Waller Barrett Elementary School was chosen as the polling place for this new precinct because it is a well-known public building, easily accessible, ADA compliant, and meets all the physical requirements of the Registrar, as well as all State and Federal mandates.

Garrisonville Election District

A new polling place was established in the existing Woodlands precinct in the Garrisonville Election District because the prior polling place, Park Ridge Elementary School, is no longer centrally located in the Woodlands precinct due to the precinct boundaries shifting south. H. H. Poole Middle School was chosen as the new polling place because it is centrally located within the new precinct boundaries, a well-known public building, easily accessible, ADA compliant,

and meets all the physical requirements of the Registrar, as well as all State and Federal mandates.

- (n) There is no anticipated effect upon race and language minority groups. Although the percentage of race and language minority groups changed in each election district, there was neither a disenfranchisement nor dilution of the minority voting strength. The largest shift in the population of the race and language minority groups occurred in the Falmouth/George Washington Election Districts and the Griffis-Widewater/Aquia Election Districts.

The portion of the Falmouth Election District reapportioned to the George Washington Election District contained a moderate population of race and language minority group members. Based on the changes apportioned, the Falmouth Election District's race and language minority group population decreased from 32.19% to 28.28% and the George Washington Election District's race and language minority population increased from 20.58% to 26.21%. This change in the race and language minority population percentage in the Falmouth and the George Washington Election Districts is directly attributable to equalizing the population between the two election districts in a compact and contiguous manner, as required by the Virginia Constitution and the Virginia Code, to reach the target population. In the Falmouth and George Washington Election Districts, the relative voting strength of the race and language minority group members has not been substantially impacted by this reapportionment.

The portion of the Aquia Election District reapportioned to the Griffis-Widewater Election District contained a moderate population of race and language minority group members. Based on the changes apportioned, the Aquia Election District's race and language minority population decreased from 40.46% to 36.5% and the Griffis-Widewater Election District's race and language minority population increased from 36.19% to 40.62%. This change in the race and language minority population percentage in the Aquia and the Griffis-Widewater Election Districts is directly attributable to equalizing the population between the two election districts in a compact and contiguous manner, observing easily discernable physical boundaries, in this case Interstate-95, to reach the target population. In the Aquia and Griffis-Widewater Election Districts, the relative voting strength of the race and language minority group members has not been substantially impacted by this reapportionment.

- (o) There has been no past or present litigation concerning this submission or previous submissions regarding changes in election district boundaries, precincts, and polling places.
- (p) The Board of Supervisor of Stafford County, Virginia, previously amended election district and precinct boundaries in 2001 following the decennial redistricting, by submission dated June 15, 2001, signed by former Stafford County Attorney Alda L. White. By letter dated July 30, 2001, and signed by

Judith Reed, on behalf of Joseph D. Rich, Acting Chief, Voting Section, Civil Rights Division, United States Department of Justice, the Department interposed no objection to changes enacted pursuant to the Redistricting Ordinance O01-32, adopted on June 5, 2001. [See **Exhibit H**].

The Board of Supervisors of Stafford County, Virginia, amended the Hartwood Election District's precinct boundaries and polling places in 2001 following a public hearing on the approved redistricting Ordinance, by submission dated August 14, 2001, signed by former Stafford County Attorney Alda L. White. By letter dated October 9, 2001, and signed by Judith Reed, on behalf of Joseph D. Rich, Acting Chief, Voting Section, Civil Rights Division, United States Department of Justice, the Department interposed no objection to changes to the precinct boundaries and polling places enacted pursuant to Ordinance O01-43. [See **Exhibit I**].

In 2005, the Board of Supervisors of Stafford County, Virginia, amended the Falmouth and George Washington Election Districts' boundaries due to road closures and the Hartwood, Falmouth, and Rock Hill Election Districts' precincts and polling places due to overcrowding, by submission dated March 17, 2005, signed by former Acting Stafford County Attorney Hugh P. Fisher, III. By letter dated May 5, 2005, and signed by Judith Reed, on behalf of Rebecca J. Wertz, Acting Chief, Voting Section, Civil Rights Division, United States Department of Justice, the Department interposed no objection to changes to the election district boundaries, precinct boundaries, and polling places enacted pursuant to Ordinance O05-19. [See **Exhibit J**].

- (q) The information required to be submitted within a redistricting submission under 28 C.F.R. § 51.28(a)(1) and (b)(1) is attached and detailed below.

Pursuant to 28 C.F.R. § 51.28, Supplemental Contents, the following are submitted for review. Each lettered paragraph below corresponds to the same lettered subsection of 28 C.F.R. § 51.28.

- (a) Demographic information:

- (1) Charts showing race and language minority groups for the total population and the voting age population prior, and subsequent to, 2011 redistricting. [See **Exhibits K**].

K1 Chart-Total and Voting Age Population Census Count by District Prior, and Subsequent, to 2011 Redistricting

K2a Charts-Total Population, Race and Language Minority Groups by District Prior, and Subsequent, to 2011 Redistricting

K2b Charts-Voting Age Population, Race and Language Minority Groups by District Prior, and Subsequent, to 2011 Redistricting

K3a Chart-Total and Voting Age Population by Precinct Prior to 2011 Redistricting

K3b Chart-Total and Voting Age Population by Precinct Subsequent to 2011 Redistricting

K4a Charts-Total Population, Race and Language Minority Groups by Precinct Prior, and Subsequent, to 2011 Redistricting

K4b Charts-Voting Age Population, Race and Language Minority Groups by Precinct Prior, and Subsequent, to 2011 Redistricting

- (2) Not available. Race and language minority group information is not collected from any person registering to vote.
- (3) Population was determined by using official 2010 Census Bureau Data. No Census blocks were split; therefore, no estimates were necessary.
- (4) Not available.
- (5) Not available.

(b) Maps

- (1) Prior Election District boundaries. [See **Exhibit L1**]. New Election District boundaries. [See **Exhibits L2 and L2a – L2g**].
- (2) Prior precinct boundaries. [See **Exhibit L1**]. New Precinct boundaries. [See **Exhibits L2 and L2a – L2g**].
- (3) Location of race and language minority groups in Stafford County, Virginia. [See **Exhibits M1 – M4**].
- (4) Natural boundaries and geographic features. [See **Exhibit N**].
- (5) Location of prior polling places. [See **Exhibit L1**]. Location of new polling places. [See **Exhibits L2 and L2a – L2g**].
- (6) Stafford County, Virginia has three regular voter registration sites:
 - (A) General Registrar’s Office, Stafford County Administration Building, 1300 Courthouse Road, Stafford, Virginia 22554;
 - (B) Voter registration applications can be found at all Virginia Department of Motor Vehicle locations within the County; and

(C) John Musante Porter Branch of the Central Rappahannock Regional Library, 2001 Parkway Boulevard, Stafford, Virginia 22554.

- (c) Not applicable.
- (d) The reapportionment changes will not affect the electoral influence of any racial or language minority group; however, to assist your review, election returns for all local elections held within the last ten (10) years are provided as **Exhibits O1** through **O5**. As a general practice, candidates are not asked to provide their race and/or language minority group information when applying for candidateship; therefore, that information is not available.

Exhibit O1- 2001 Election Results

Exhibit O2- 2003 Election Results

Exhibit O3- 2005 Election Results

Exhibit O4- 2007 Election Results

Exhibit O5- 2009 Election Results

- (e) Not applicable.
- (f) Publicity and participation:
 - (1) Copies of newspaper articles discussing the proposed changes and the Stafford County, Virginia News Release dated May 3, 2011. [See **Exhibit P**, consisting of 7 documents].
 - (2) Notice of the May 3, 2011 public hearing, appearing in The Free Lance-Star (local newspaper of general circulation) on April 21 and 28, 2011. [See **Exhibit Q**].
 - (3) Notice of the January 4, 2011 redistricting information session, appearing in the Free Lance-Star on December 21 and 28, 2010, and town hall meetings, held on April 7 and 14, 2011, appearing in the Free Lance-Star on April 2 and 5, 2011. [See **Exhibit R**].
 - (4) 2011 Redistricting schedule provided to the public. [See **Exhibit S**].
 - (5) Letter to stakeholders, including minority leaders, and notice of stakeholders meetings held on January 13 and March 28, 2011. [See **Exhibit T**].
 - (6) DVD recording and an excerpt of the draft minutes of the Board of Supervisors of Stafford County, Virginia May 3, 2011 public hearing. [See **Exhibit U**].


May 4, 2011

Page 11

- (7) Public sign-in sheets for the town hall (held on April 7 and 14, 2011) and stakeholders meetings (held on January 13 and March 28, 2011). [See **Exhibit V**].
- (8) Handouts provided to the public at the redistricting information session (held on January 4, 2011), town hall meetings (held on April 7 and 14, 2011), and public hearing (held on May 3, 2011). [See **Exhibit W**].
- (9) Notice of the Redistricting Committee Meetings (held on February 23 and March 7, 14, 22, and 28, 2011). [See **Exhibit X**].
- (g) Public notice of the submission of this package to the United States Department of Justice, inviting comments to the Attorney General, will be posted at the Stafford County Administration Building and circulated in the Free Lance-Star, stating that a complete duplicate copy of the submission is available for public inspection in the Stafford County Administrator's Office and the Department of Planning and Zoning, 1300 Courthouse Road, Stafford, Virginia 22554, and accessible electronically on the County's web-site, www.co.stafford.va.us. [Attached as **Exhibit Y** is the forwarding letter to The Free Lance-Star and the notice to be published].
- (h) Contact information for race and language minority group members residing in Stafford County, Virginia, who are familiar with the proposed changes, and active in the political process is attached as **Exhibit Z**.

Please contact me if you have any questions or additional information is required. I look forward to your expedited response and the successful preclearance of this submission.

Respectfully submitted,



Charles L. Shumate
County Attorney

Enc: Stated above

Cc: Members of the Board of Supervisors
Anthony J. Romanello, County Administrator
Jeffrey A. Harvey, Director of Planning and Zoning
Kathy C. Baker, Assistant Director of Planning and Zoning
Sharon R. Persinger, General Registrar
Alan F. Smith, Deputy County Attorney
Rysheda M. McClendon, Assistant County Attorney
Mary S. Bullington, G.I.S. Analyst
Virginia State Board of Elections

EXHIBIT A

BOARD OF SUPERVISORS
COUNTY OF STAFFORD
STAFFORD, VIRGINIA

ORDINANCE

At a regular meeting of the Stafford County Board of Supervisors (the Board) held in the Board Chambers, Stafford County Administration Center, Stafford, Virginia, on the 3rd day of May, 2011:

<u>MEMBERS:</u>	<u>VOTE:</u>
Mark Dudenhefer, Chairman	Yes
Paul V. Milde III, Vice Chairman	Yes
Harry E. Crisp II	No
Gary F. Snellings	Yes
Cord A. Sterling	Yes
Susan B. Stimpson	Yes
Robert "Bob" Woodson	No

On motion of Ms. Stimpson, seconded by Mr. Sterling, which carried by a vote of 5 to 2, the following was adopted:

AN ORDINANCE TO AMEND AND REORDAIN STAFFORD COUNTY CODE, CHAPTER 9, ENTITLED "ELECTIONS"

WHEREAS, Article VII, Section 5, of the Constitution of Virginia and Section 24.2-304.1 of the Code of Virginia require local governments to reapportion election districts every ten years to provide, as nearly as practicable, representation on the basis of population; and

WHEREAS, the Board appointed a Redistricting Committee to make recommendations on the formulation of election district boundaries, precincts, and polling places in accordance with requirements of the Constitution of Virginia, Code of Virginia and federal law; and

WHEREAS, the Redistricting Committee received input at its work session meetings, stakeholders' meetings, and from the public at two town-hall meetings; and

WHEREAS, the Board has received the proposals of the Redistricting Committee on the proposed election district boundaries, precincts and polling places; and

WHEREAS, the Board held a public hearing on the proposed election districts, precincts, and polling places; and

WHEREAS, the Board has considered the public comments and the Redistricting Committee's recommendations;

NOW, THEREFORE, BE IT ORDAINED by the Stafford County Board of Supervisors on this the 3rd day of May, 2011, that Stafford County Code, Chapter 9, entitled "Elections," be and it hereby is amended and reordained as follows:

ARTICLE I. IN GENERAL

Sec. 9-1. Terms of Office

Each of the seven (7) members of the board of supervisors and school board of Stafford County shall be elected to serve a term of four (4) years, to commence on the first day of January in the year following his or her election to the board of supervisors or school board. Such elections shall be held according to the following schedule:

- (1) Supervisors in the Aquia, Falmouth, Hartwood, and Garrisonville Election Districts shall be elected in the general election in November 2013, and every four (4) years thereafter.
- (2) Supervisors in the George Washington, Griffis-Widewater, and Rock Hill Election Districts shall be elected in the general election in November 2011, and every four (4) years thereafter.
- (3) School board members in the Aquia, Falmouth, Hartwood, and Garrisonville Election Districts shall be elected in the general election in November 2013, and every four (4) years thereafter.
- (4) School board members in the George Washington, Griffis-Widewater, and Rock Hill Election Districts shall be elected in the general election in November 2011, and every four (4) years thereafter.

Secs. 9-2—9-10. - Reserved.

ARTICLE II. ELECTION DISTRICTS

DIVISION I. GENERALLY

Sec. 9-11. – Established; names.

Pursuant to authority contained in the Code of Virginia, Sections 15.2-1400 and 15.2-1211, the election districts of the county are hereby created and established as set forth in this article. The election districts with their populations are set forth as follows:

- (1) Aquia Election District: 18,142
- (2) Falmouth Election District: 18,188
- (3) Garrisonville Election District: 18,601
- (4) George Washington Election District: 17,599
- (5) Griffis-Widewater Election District: 19,272
- (6) Hartwood Election District: 17,829
- (7) Rock Hill Election District: 19,330

Sec. 9-12. One supervisor and one school board member to be elected from each district.

One supervisor and one school board member shall be elected from each election district created by this article.

Secs. 9-13—9-17. – Reserved

Sec. 9-18. – Falmouth District.

The boundaries of Falmouth Election District are as follows:

Beginning at a point where Berea Church Road (SR-654) intersects with Falls Run; thence along Falls Run in a southeasterly direction to its intersection with Warrenton Road (US-17); thence along Warrenton Road in a southeasterly direction to its intersection with Butler Road (SR-218); thence along Butler Road in a southeasterly direction to its intersection with White Oak Road (SR-218); thence along White Oak Road in an easterly direction to its intersection with Little Whim Road (SR-669); thence along Little Whim Road in a northerly direction to its intersection with Julie Lane (SR-1907); thence along Julie Lane in a westerly direction to its intersection with Edwards Drive (SR-1055); thence along Edwards Drive in a northeasterly direction to its intersection with Sherwood Drive (SR-1089); thence along Sherwood Drive in an easterly direction to its intersection with Little Whim Road; thence along Little Whim Road in a northeasterly direction to its intersection with Brooke Road (SR-608); thence along Brooke Road in a northerly and northeasterly direction to its intersection with Potomac Creek; thence along Potomac Creek in a westerly direction to the point where said creek is crossed by Potomac Run Road (SR-626); thence along Potomac Run Road in a northeasterly and northwesterly direction to its intersection with Eskimo Hill Road (SR-628); thence along

Eskimo Hill Road in a westerly and northwesterly direction to its intersection with American Legion Road (SR-628); thence along American Legion Road in a westerly direction to its intersection with Interstate 95 South; thence along Interstate 95 South in a southwesterly direction to its intersection with Truslow Road (SR-652); thence along Truslow Road in a northwesterly direction to its intersection with Berea Church Road; thence along Berea Church Road in a southwesterly direction to the point of beginning.

Sec. 9-19. – Rock Hill District.

The boundaries of Rock Hill Election District are as follows:

Beginning at a point where Aquia Creek crosses the Stafford-Fauquier County boundary; thence along said creek in an easterly direction to the point where said creek intersects with Tacketts Mill Road (SR-646); thence along Tacketts Mill in a southerly direction to its intersection with Mill Lane (SR-1290); thence along Mill Lane in a southeasterly direction and extending beyond the road until intersecting with Aquia Creek; thence along Aquia Creek in a southeasterly direction to its intersection with an unnamed creek; thence along said unnamed creek in a southerly direction to its intersection with Dunbar Drive (SR-645); thence along Dunbar Drive in an easterly direction to its intersection with Rock Hill Church Road (SR-644); thence along Rock Hill Church Road in a southerly direction to its intersection with Rosedale Drive (SR-1265); thence along Rosedale Drive in an easterly direction to its intersection with Rosepetal Street (SR-1266); thence along Rosepetal Street in a southwesterly direction to its intersection with Rose Street (SR-1267); thence along Rose Street in a southeasterly direction to its intersection with Mountain View Road (SR-627); thence along Mountain View Road in an easterly direction to its intersection with Autumn Drive (SR-1272); thence along Autumn Drive in a southerly direction to its intersection with an unnamed creek; thence along said unnamed creek in a southeasterly direction to its intersection with Beaver Ridge Road (SR-1892); thence along Beaver Ridge Road in a southeasterly direction to its intersection with Aly Sheba Lane (SR-1891); thence along Aly Sheba Lane in a southerly direction to its intersection with Caval Cade Lane (SR-1577); thence along Caval Cade Lane in a westerly direction to its intersection with and unnamed creek; thence along said creek in a southern direction to Potomac Run; thence along Potomac Run in a southeasterly direction to a point where Potomac Run empties into Long Branch; thence along Long Branch in a southeasterly direction to a point where Long Branch empties into Abel Reservoir; thence along Abel Reservoir in a southeasterly direction to a point where Kellogg Mill Road (SR-651) crosses Abel Reservoir; thence along Kellogg Mill Road in a northeasterly direction to its intersection with Ramoth Church Road (SR-628); thence along Ramoth Church Road in a northerly direction to its intersection with Courthouse Road (SR-630); thence along Courthouse Road in a southeasterly direction to its intersection with Winding Creek Road (SR-628);

thence along Winding Creek Road in a northerly and northwesterly direction to its intersection with Shelton Shop Road (SR-648); thence along Shelton Shop Road in a northeasterly direction to its intersection with Garrisonville Road (SR-610); thence along Garrisonville Road in an easterly direction to its intersection with Meadow Lane (SR-1232); thence along Meadow Lane in a northwesterly direction to its intersection with Lark Lane (SR-1233); thence along Lark Lane in a northerly direction to its intersection with Raintree Boulevard (SR-1226); thence along Raintree Boulevard in a northeasterly direction to its intersection with Moores Lane (SR-1223); thence along Moores Lane in an easterly direction to its intersection with Oakridge Drive (SR-1216); thence along Oakridge Drive in a northerly direction to its intersection with Austin Drive (SR-1218); thence along Austin Drive in an easterly direction to an unnamed stream; thence along said unnamed stream in a northerly direction to Aquia Creek; thence along Aquia Creek in an easterly and northerly direction to its intersection with Onville Road (SR-641); thence along Onville Road in a northwesterly direction until its intersection with the Marine Corps Base Quantico boundary, where it turns into Montezuma Avenue (MCB-3); thence along Montezuma Avenue in a northwesterly direction to its intersection with Tank Trail (Road 61); thence along Tank Trail in a northeasterly direction to its intersection with an unnamed road; thence along unnamed road in a northeasterly direction to its intersection with Road MCB-4; thence along Road MCB-4 in a northeasterly direction to its intersection with Road MCB-1 (County Road 619); thence along Road MCB-1 in a northerly direction to its intersection with the Stafford-Prince William County boundary; thence along the Stafford-Prince William County boundary in a northwesterly direction to its intersection with the Stafford-Fauquier County boundary; thence along the Stafford-Fauquier County boundary in a southwesterly direction to the point of beginning.

Sec. 9-20. – Hartwood District.

The boundaries of Hartwood Election District are as follows:

Beginning at a point where Warrenton Road (US-17) intersects with Berea Church Road (SR-654); thence along Warrenton Road in a southeasterly direction to its intersection with Interstate 95 South; thence along Interstate 95 South in a southerly direction to the point where said interstate crosses the Rappahannock River; thence along said river in a westerly direction to the Stafford-Culpeper County boundary, thence along the Stafford-Culpeper County boundary in a northerly direction to the Stafford-Fauquier County boundary; thence along the Stafford-Fauquier County boundary in a northeasterly direction to Aquia Creek; thence along Aquia Creek in an easterly direction to the point where said creek intersects with Tacketts Mill Road (SR-646/612); thence along Tacketts Mill in a southerly direction to its intersection with Mill Lane (SR-1290); thence along Mill Lane in a southeasterly direction and extending beyond the road until intersecting with Aquia Creek; thence along Aquia Creek in a

southeasterly direction to its intersection with an unnamed creek; thence along the unnamed creek in a southerly direction to its intersection with Dunbar Drive (SR-645); thence along Dunbar Drive in an easterly direction to its intersection with Rock Hill Church Road (SR-644); thence along Rock Hill Church Road in a southerly direction to its intersection with Rosedale Drive (SR-1265); thence along Rosedale Drive in an easterly direction to its intersection with Rosepetal Street (SR-1266); thence along Rosepetal Street in southeasterly direction to its intersection with Rose Street (SR-1267); thence along Rose Street in an southeasterly direction to its intersection with Mountain View Road (SR-627); thence along Mountain View Road in an easterly direction to its intersection with Autumn Drive (SR-1272); thence along Autumn Drive in a southerly direction to the intersection with an unnamed creek; thence along said unnamed creek in a southeasterly direction to its intersection with Beaver Ridge Road (SR-1892); thence along Beaver Ridge Road in a southeasterly direction to its intersection with Aly Sheba Lane (SR-1891); thence along Aly Sheba Lane in a southerly direction to its intersection with Caval Cade Lane (SR-1577); thence along Caval Cade Lane in a westerly direction to its intersection with an unnamed creek; thence along said unnamed creek in a southeasterly direction to a point where said creek empties into Potomac Run; thence along Potomac Run in a southeasterly direction to a point where said run empties into Long Branch; thence along Long Branch in a southeasterly direction to a point where said branch empties into Abel Reservoir; thence along Abel Reservoir in a northeasterly direction to a point where Kellogg Mill Road (SR-651) crosses said reservoir; thence along Kellogg Mill Road in a northeasterly direction to its intersection with Ramoth Church Road (SR-628); thence along Ramoth Church Road in a northerly direction to its intersection with Courthouse Road (SR-630); thence along Courthouse Road in a southeasterly direction to its intersection with Jefferson Davis Highway (US-1); thence along Jefferson Davis Highway in a southerly direction to its intersection with Ramoth Church Road; thence along Ramoth Church Road in a northwesterly direction to its intersection with Interstate 95 South; thence along Interstate 95 South in a southwestwesterly direction to its intersection with Truslow Road (SR-652); thence along Truslow Road in a northwesterly direction to its intersection with Berea Church Road; thence along Berea Church Road in a southerly direction to the point of beginning.

Sec. 9-21. – George Washington District.

The boundaries of George Washington Election District are as follows:

Beginning at a point where Interstate 95 South crosses the Rappahannock River; thence along Interstate 95 South in a northerly direction to its intersection with Warrenton Road (US-17); thence along Warrenton Road in a northwesterly direction to its intersection with Berea Church Road (SR-654); thence along Berea Church Road in a northeasterly direction to its intersection with Falls Run; thence along Falls Run in a southeasterly and southerly direction to its

intersection with Warrenton Road; then along Warrenton Road in a southeasterly direction to its intersection with Butler Road (SR-218); thence along Butler Road in a southeasterly direction to its intersection with White Oak Road (SR-218); thence along White Oak Road in an easterly direction to its intersection with Little Whim Road (SR-669); thence along Little Whim Road in a northeasterly direction to its intersection with Julie Lane (SR-1907); thence along Julie Lane in a westerly direction to its intersection with Edwards Drive (SR-1055); thence along Edwards Drive in a northeasterly direction to its intersection with Sherwood Drive (SR-1089); thence along Sherwood Drive in an easterly direction to its intersection with Little Whim Road; thence along Little Whim Road in a northeasterly direction to its intersection with Brooke Road (SR-608); thence along Brooke Road in a northerly and northeasterly direction to its intersection with Potomac Creek; thence along Potomac Creek in an easterly direction to the Stafford-King George County boundary; thence along said Stafford-King George boundary in a southerly direction to the Rappahannock River; thence along the Rappahannock River in a northwesterly direction to the point of beginning.

Sec. 9-22. – Aquia District.

The boundaries of Aquia Election District are as follows:

Beginning at a point where Potomac Creek empties into the Potomac River; thence along Potomac Creek in a westerly direction to its intersection with Potomac Run Road (SR-626); thence along Potomac Run Road in a northeasterly and northwesterly direction to its intersection with Eskimo Hill Road (SR-628); thence along Eskimo Hill Road in a westerly and northwesterly direction to its intersection with Jefferson Davis Highway (US-1); thence along Jefferson Davis Highway in a northerly direction to its intersection with Courthouse Road (SR-630); thence along Courthouse Road in a westerly direction to its intersection with Interstate 95 South; thence along Interstate 95 South in a northerly direction to its intersection with Aquia Creek; thence along Aquia Creek in a southeasterly direction to a point where said creek meets an unnamed channel; thence along said unnamed channel in a southeasterly direction to its intersection with Aquia Drive; thence along Aquia Drive in a southeasterly direction to its intersection with Titanic Drive; thence along Titanic Drive in a southerly direction to its intersection with unnamed limited access road to Aquia Harbour Subdivision; thence along said road in an easterly direction to its intersection with the boundary of Aquia Harbour Subdivision; thence along said boundary in a southerly direction to its intersection with Aquia Creek; thence along Aquia Creek in an southeasterly direction to the point where said creek empties into the Potomac River; thence along Potomac River in a southerly direction to the point of beginning.

Sec. 9-23. – Griffis-Widewater District.

The boundaries of Griffis-Widewater Election District are as follows:

Beginning at a point where Interstate 95 South intersects with Aquia Creek; thence along Interstate 95 South in a southerly direction to its intersection with Garrisonville Road (SR-610); thence along Garrisonville Road in a westerly direction to its intersection with Meadow Lane (SR-1232); thence along Meadow Lane in a northwesterly direction to its intersection with Lark Lane (SR-1233); thence along Lark Lane in a northerly direction to its intersection with Raintree Boulevard (SR-1226); thence along Raintree Boulevard in a northeasterly direction to its intersection with Moores Lane (SR-1223); thence along Moores Lane in an easterly direction to its intersection with Oakridge Drive (SR-1216); thence along Oakridge Drive in a northerly direction to its intersection with Austin Drive (SR-1218); thence along Austin Drive in an easterly direction to an unnamed stream; thence along said unnamed stream in a northerly direction to Aquia Creek; thence along Aquia Creek in an easterly and northern direction to its intersection with Onville Road (SR-641); thence along Onville Road in a northwesterly direction until its intersection with the Marine Corps Base Quantico boundary, where it turns into Montezuma Avenue (MCB-3); thence along Montezuma Avenue in a northwesterly direction to its intersection with Tank Trail (Road 61); thence along Tank Trail in a northeasterly direction to its intersection with an unnamed road; thence along unnamed road in a northeasterly direction to its intersection with Road MCB-4; thence along Road MCB-4 in a northeasterly direction to its intersection with Road MCB-1 (County Road 619); thence along Road MCB-1 in a northerly direction to its intersection with the Stafford-Prince William County boundary; thence along the Stafford-Prince William County boundary in a southeasterly direction to the Potomac River to include Chopawamsic Island; thence along the Potomac River in a southerly direction to a point where Aquia Creek empties into said river; thence along Aquia Creek in a northwesterly direction to a point where said creek meets the boundary of Aquia Harbour Subdivision; thence along the boundary of Aquia Harbour Subdivision in a northerly direction to its intersection with an unnamed limited access road to Aquia Harbour Subdivision; thence along said limited access road in a westerly direction to its intersection with Titanic Drive; thence along Titanic Drive in a northerly direction to its intersection with Aquia Drive; thence along Aquia Drive in a northwesterly direction to its intersection with an unnamed channel; thence along unnamed channel in a westerly direction to its intersection with Aquia Creek; thence along Aquia Creek in a northwesterly direction to the point of beginning.

Sec. 9-24. – Garrisonville District.

The boundaries of Garrisonville Election District are as follows:

Beginning at a point where Winding Creek Road (SR-628) intersects with Courthouse Road (SR-630); thence along Winding Creek Road in a northerly

and northwesterly direction to its intersection with Shelton Shop Road (SR-648); thence along Shelton Shop Road in a northeasterly direction to its intersection with Garrisonville Road (SR-610); thence along Garrisonville Road in an easterly direction to its intersection with Interstate 95 South; thence along Interstate 95 South in a southerly direction to the intersection with Courthouse Road; thence along Courthouse Road in a northwesterly direction to the point of beginning.

Secs. 9-25—9-33. – Reserved.

ARTICLE III. PRECINCTS AND POLLING PLACES

DIVISION 1. – GENERALLY

Sec. 9-34. - Designated.

Pursuant to authority contained in Code of Virginia, §§ 24.2-306—24.2-310, the voting precinct for each election district and the polling place for each precinct shall be as follows:

Election District	Precinct	Polling Place
Falmouth	Gayle	Gayle Middle School
	Falmouth	Conway Elementary School
	Grafton	Grafton Village Elementary School
	Drew	Drew Middle School
Rock Hill	Ruby	Rock Hill Baptist Church
	Roseville	Rock Hill Elementary School
	Rock Hill	Mt. Ararat Baptist Church
	Stefaniga	Rodney E. Thompson Middle School
Hartwood	Hartwood	Hartwood Presbyterian Church
	Rocky Run	Rocky Run Elementary School
	Simpson	Stafford Senior High School
	College	University of Mary Washington, Center for Professional Development
George Washington	Chatham	Eagles Lodge
	Ferry Farm	Ferry Farm Elementary School
	White Oak	White Oak Fire Department

	England Run	England Run Library
Aquia	Brooke	Brooke Point High School
	Courthouse	Courthouse Community Center
	Aquia	United Faith Christian Ministries; Auxiliary Building
	Government Island	Harbour Inn
Griffis-Widewater	Griffis	Anne E. Moncure Elementary School
	Widewater	Widewater Elementary School
	Harbour	Aquia Harbour Country Club
	Barrett	Kate Waller Barrett Elementary School
Garrisonville	Hampton	Hampton Oaks Elementary School
	Woodlands	H. H. Poole Middle School
	Whitson	John M. Porter Library

Secs. 9-35—9-40. - Reserved.

DIVISION 2. - PRECINCT BOUNDARIES

Sec. 9-41. – In Falmouth Election District.

The boundaries of the precincts in the Falmouth Election District are as follows:

- (1) *Gayle Precinct:* Beginning at the point where Berea Church Road (SR-654) intersects with Falls Run; thence along Falls Run in a southeasterly direction to its intersection with Interstate 95 South; thence along Interstate 95 South in a northerly direction to its intersection with Truslow Road (SR-652); thence along Truslow Road in a northwesterly direction to its intersection with Berea Church Road; thence along Berea Church Road in a southwesterly direction to the point of beginning.
- (2) *Falmouth Precinct:* Beginning at the point where Butler Road (SR-218) intersects with Colonial Avenue (SR-1007); thence along Colonial Avenue in a northerly direction to its intersection Forbes Street (SR-627); thence along Forbes Street in a northerly direction to its intersection with Morton Road (SR-624); thence along Morton Road in an easterly direction to its intersection with Leeland Road (SR-625/626); thence along Leeland Road in a southerly direction to its intersection with Deacon Road (SR-607); thence along Deacon Road in a westerly

and southerly direction to its intersection with White Oak Road (SR-218); thence along White Oak Road in a westerly direction to its intersection with Butler Road; thence along Butler Road in a northwesterly direction to the point of beginning.

- (3) *Grafton Precinct:* Beginning at a point where Deacon Road (SR-607) intersects White Oak Road (SR-218); thence along White Oak Road in an easterly direction to its intersection with Little Whim Road (SR-669); thence along Little Whim Road in a northerly direction to its intersection with Julie Lane (SR-1907); thence along Julie Lane in a westerly direction to its intersection with Edwards Drive (SR-1055); thence along Edwards Drive in a northeasterly direction to its intersection with Sherwood Drive (SR-1089); thence along Sherwood Drive in an easterly direction to its intersection with Little Whim Road; thence along Little Whim Road in a northeasterly direction to its intersection with Brooke Road (SR-608); thence along Brooke Road in a northerly and northeasterly direction to its intersection with Potomac Creek; thence along Potomac Creek in a westerly direction to the point where said creek is crossed by Potomac Run Road (SR-626); thence along Potomac Run Road in a southwesterly and southerly direction to its intersection with Leeland Road (SR-625/626); thence along Leeland Road in a southwesterly and southerly direction to its intersection with Deacon Road; thence along Deacon Road in a westerly and southerly direction to the point of beginning.
- (4) *Drew Precinct:* Beginning at the point where Interstate 95 South intersects with Falls Run; thence along Falls Run in a southeasterly direction to its intersection with Warrenton Road (US-17); thence along Warrenton Road in a southeasterly direction to its intersection with Butler Road (SR-218); thence along Butler Road in a to its intersection with Colonial Avenue (SR-1007); thence along Colonial Avenue in a northerly direction to its intersection with Forbes Street (SR-627); thence along Forbes Street in a northerly direction to its intersection with Morton Road (SR-624); thence along Morton Road in an easterly direction to its intersection with Leeland Road (SR-625/626); thence along Leeland Road in a northeasterly direction to its intersection with Potomac Run Road (SR-626); thence along Potomac Run Road in a northeasterly and northwesterly direction to its intersection with Eskimo Hill Road (SR-628); thence along Eskimo Hill Road in a westerly and northwesterly direction to its intersection with American Legion Road (SR-628); thence along American Legion Road in a westerly direction to its intersection with Interstate 95 South; thence along Interstate 95 South in a southwesterly direction to the point of beginning.

Sec. 9-42. - In Rock Hill Election District.

The boundaries of the precincts in the Rock Hill Election District are as follows:

- (1) *Rock Hill Precinct:* Beginning at a point where Mountain View Road (SR-627) intersects Shelton Shop Road (SR-648); thence along Shelton Shop Road in a northeasterly direction to its intersection with Garrisonville Road (SR-610); thence along Garrisonville Road in an easterly direction to its intersection with Meadow Lane (SR-1232); thence along Meadow Lane in a northwesterly direction to its intersection with Lark Lane (SR-1233); thence along Lark Lane in a northerly direction to its intersection with Raintree Boulevard (SR-1226); thence along Raintree Boulevard in a northeasterly direction to its intersection with Moores Lane (SR-1223); thence along Moores Lane in an easterly direction to its intersection with Oakridge Drive (SR-1216); thence along Oakridge Drive in a northerly direction to its intersection with Austin Drive (SR-1218); thence along Austin Drive in an easterly direction to an unnamed stream; thence along said unnamed stream in a northerly direction to Aquia Creek; thence along Aquia Creek in an easterly and northern direction to its intersection with Onville Road (SR-641); thence along Onville Road in a northwesterly direction until its intersection with Marine Corps Base Quantico boundary, where it turns into Montezuma Avenue (MCB-3); thence along Montezuma Avenue in a northwesterly direction to its intersection with Washboard Road; thence along Washboard Road in a southwesterly direction to its intersection with SR-643; thence along SR-643 in a southerly direction to its intersection with Aquia Creek; thence along Aquia Creek in an easterly direction to an unnamed creek; thence along unnamed creek in a southeasterly direction to its intersection with Garrisonville Road; thence along Garrisonville Road in a southeasterly direction to its intersection with Furnace Road (SR-1208); thence along Furnace Road in a southerly direction to its intersection with Choptank Road (SR-1209); thence along Choptank Road in a southerly and westerly direction to its intersection with Mountain View Road; thence along Mountain View Road in a northeasterly direction to the point of beginning.
- (2) *Roseville Precinct:* Beginning at a point where Mountain View Road (SR-627) intersects with Choptank Road (SR-1209); thence along Choptank Road in an easterly and northerly direction to its intersection with Furnace Road (SR-1208); thence along Furnace Road in a northerly direction to its intersection with Garrisonville Road (SR-610); thence along Garrisonville Road in a westerly direction to its intersection with an unnamed creek; thence along said unnamed creek in a northerly direction to its intersection with Aquia Creek where said creek serves as the Quantico Marine Corp Base Boundary; thence along Aquia Creek in a westerly direction to its intersection with SR-643; thence along SR-643 in a northerly direction to Aquia Creek; thence along Aquia Creek in a

westerly direction to an unnamed creek; thence along said unnamed creek in a southwesterly direction to its intersection with Dunbar Drive (SR-645); thence along Dunbar Drive in an easterly direction to its intersection with Rock Hill Church Road (SR-644); thence along Rock Hill Church Road in a southerly direction to its intersection with Rosedale Drive (SR-1265); thence along Rosedale Drive in an easterly direction to its intersection with Rosepetal Street (SR-1266); thence along Rosepetal Street in a southwesterly direction to its intersection with Rose Street (SR-1267); thence along Rose Street in a southeasterly direction to its intersection with Mountain View Road; thence along Mountain View Road in an easterly direction to the point of beginning.

- (3) *Ruby Precinct:* Beginning at a point where Aquia Creek crosses the Stafford-Fauquier County boundary; thence along said creek in an easterly direction to the point where it is crossed by Tacketts Mill Road (SR-646); thence along Tacketts Mill Road in a southerly direction to its intersection with Mill Lane (SR-1290); thence along Mill Lane in a southeasterly direction and extending beyond the road to its intersection with Aquia Creek; thence along Aquia Creek in a southeasterly direction to its intersection with an unnamed road; thence along unnamed road in a southeasterly direction to its intersection with Washboard Road; thence along Washboard Road in a northeasterly direction to its intersection with Montezuma Avenue (MCB-3); thence along Montezuma Avenue in a northwesterly direction to its intersection with Tank Trail (Road 61); thence along Tank Trail in a northeasterly direction to its intersection with an unnamed road; thence along said unnamed road in a northeasterly direction to its intersection with an unnamed road; thence along unnamed road in a northeasterly direction to its intersection with Road MCB-4; thence along Road MCB-4 in a northeasterly direction to its intersection with Road MCB-1 (County Road 619); thence along Road MCB-1 in a northerly direction to its intersection with the Stafford-Prince William County boundary; thence along the Stafford-Prince William County boundary in a northwesterly direction to its intersection with the Stafford-Fauquier County boundary; thence along the Stafford-Fauquier County boundary in a southwesterly direction to the point of beginning.
- (4) *Stefaniga Precinct:* Beginning at a point where Mountain View Road (SR-627) intersects Autumn Drive (SR-1272); thence along Autumn Drive in a southerly direction to its intersection with an unnamed creek; thence along said unnamed creek in a southeasterly direction to its intersection with Beaver Ridge Road (SR-1892); thence along Beaver Ridge Road in a southeasterly direction to its intersection with Aly Sheba Lane (SR-1891); thence along Aly Sheba Lane in a southerly direction to its intersection with Caval Cade Lane (SR-1577); thence

along Caval Cade Lane in a westerly direction to its intersection with an unnamed creek; thence along said unnamed creek in a southeasterly direction to a point where said creek empties into Potomac Run; thence along Potomac Run in a southeasterly direction to a point where said run empties into Long Branch; thence along Long Branch in a southeasterly direction to point where said branch empties into Abel Reservoir; thence along Abel Reservoir in a southeasterly direction to where Kellogg Mill Road (SR-651) crosses said reservoir; thence along Kellogg Mill Road in a northeasterly direction to its intersection with Ramoth Church Road (SR-628); thence along Ramoth Church Road in a northeasterly direction to its intersection with Courthouse Road (SR-630); thence along Courthouse Road in a southeasterly direction to its intersection with Winding Creek Road (SR-628); thence along Winding Creek Road in a northerly and northwesterly direction to its intersection with Shelton Shop Road (SR-648); thence along Shelton Shop Road in a southwesterly direction to its intersection of Mountain View Road; thence along Mountain View Road in a northwesterly direction to the point of beginning.

Sec. 9-43. - In Hartwood Election District.

The boundaries of the precincts in the Hartwood Election District are as follows.

- (1) *Hartwood Precinct:* Beginning at a point where Warrenton Road (US-17) crosses the Stafford-Fauquier County boundary; thence along the Stafford-Fauquier County boundary in a northerly and northeasterly direction to Aquia Creek; thence along said creek in an easterly direction to the point where said creek is crossed by Tacketts Mill Road (SR-646); thence along Tacketts Mill Road in a southerly direction to its intersection with Mill Lane (SR-1290); thence along Mill Lane in a southeasterly direction and extending beyond the road to its intersection with Aquia Creek; thence along Aquia Creek in a southeasterly direction to its intersection with an unnamed creek; thence along said unnamed creek in a southerly direction to its intersection with Dunbar Drive (SR-645); thence along Dunbar Drive in an easterly direction to its intersection with Rock Hill Church Road (SR-644); thence along Rock Hill Church Road in a southerly direction to its intersection with Rosedale Drive (SR-1265); thence along Rosedale Drive in an easterly direction to its intersection with Rosepetal Street (SR-1266); thence along Rosepetal Street in a southwesterly direction to its intersection with Rose Street (SR-1267); thence along Rose Street in a southeasterly direction to its intersection with Mountain View Road (SR-627); thence along Mountain View Road in an easterly direction to its intersection with Autumn Drive (SR-1272); thence along Autumn Drive in a southerly direction to its intersection with an unnamed creek; thence

along said unnamed creek in a southeasterly direction to its intersection with Beaver Ridge Road (SR-1892); thence along Beaver Ridge Road in a southeasterly direction to its intersection with Aly Sheba Lane (SR-1891); thence along Aly Sheba Lane in a southerly direction to its intersection with Caval Cade Lane (SR-1577); thence along Caval Cade Lane in a westerly direction to its intersection with an unnamed creek; thence along said unnamed creek in a southeasterly direction to a point where said creek empties into Potomac Run; thence along Potomac Run in a southeasterly direction to the point where said run empties into Long Branch; thence along Long Branch in a southeasterly direction to a point where Long Branch empties into Abel Reservoir; thence along Abel Reservoir in a southeasterly direction to its intersection with Kellogg Mill Road (SR-651); thence along Kellogg Mill Road in a southwesterly direction to its intersection with Poplar Road (SR-616); thence along Poplar Road in a southeasterly direction to its intersection with Warrenton Road; thence along Warrenton Road in a northwesterly direction to the point of beginning.

- (2) *Simpson Precinct:* Beginning at a point where Warrenton Road (US-17) intersection with Poplar Road (SR-616); thence along Poplar Road in a northerly direction to its intersection with Kellogg Mill Road (SR-651); thence along Kellogg Mill Road in a northeasterly direction to its intersection with Ramoth Church Road (SR-628); thence along Ramoth Church Road in a northerly direction to its intersection with Courthouse Road (SR-630); thence from Courthouse Road in a southeasterly direction to its intersection with Jefferson Davis Highway (US-1); thence along Jefferson Davis Highway in a southerly direction to its intersection with American Legion Road (SR-628); thence along American Legion Road in a northwesterly direction to its intersection with Interstate 95 South; thence along Interstate 95 South in a southwesterly direction to its intersection with Truslow Road (SR-652); thence along Truslow Road in a northwesterly direction to its intersection with Berea Church Road (SR-654); thence along Berea Church Road in a southwesterly direction to its intersection with Warrenton Road; thence along Warrenton Road in a northwesterly direction to the point of beginning.
- (3) *College Precinct:* Beginning at a point where the Stafford-Fauquier County boundary crosses Warrenton Road (US-17); thence along Warrenton Road in a southeasterly direction to its intersection with Village Parkway (SR-1800); thence along Village Parkway in a southwesterly direction to its intersection with Rocky Pen Run; thence along Rocky Pen Run in a southerly direction a point where the Rappahannock River crosses the Stafford-Spotsylvania County boundary; thence along said boundary in a northwesterly direction to the

Stafford-Culpeper County boundary, thence along the Stafford-Culpeper County boundary in a northerly direction to the point of beginning.

- (4) *Rocky Run Precinct*: Beginning at a point where Village Parkway (SR-1800) intersects with Warrenton Road (US-17); thence along Warrenton Road in a southeasterly direction to its intersection with Interstate 95 South; thence along Interstate 95 South in a southerly direction to the point where said interstate crosses the Rappahannock River at the Stafford-Spotsylvania County boundary; thence along said boundary in a westerly direction to the point where Rocky Pen Run empties into the Rappahannock River; thence along Rocky Pen Run in a northerly direction to its intersection with Village Parkway; thence along Village Parkway in a northeasterly direction to the point of beginning.

Sec. 9-44. - In George Washington Election District.

The boundaries of the precincts in the George Washington Election District are as follows:

- (1) *Chatham Precinct*: Beginning at a point where the CSX rail line crosses the Rappahannock River at the Stafford County-City of Fredericksburg boundary; thence along said boundary in a northwesterly direction to a point where the Rappahannock River meets the Dominion Virginia Power easement; thence along said easement in a northeasterly direction to its intersection with Falls Run; thence along Falls Run in a southeasterly and southerly direction to its intersection with Warrenton Road; then along Warrenton Road in a southeasterly direction to its intersection with Butler Road (SR-218); thence along Butler Road in a southeasterly direction to its intersection with White Oak Road (SR-218); thence along White Oak Road in an easterly direction to its intersection with Little Whim Road (SR-669); thence along Little Whim Road in a northeasterly direction to its intersection with Julie Lane (SR-1907); thence along Julie Lane in a westerly direction to its intersection with Edwards Drive (SR-1055); thence along Edwards Drive in a northeasterly direction to its intersection with Sherwood Drive (SR-1089); thence along Sherwood Drive in an easterly direction to its intersection with Little Whim Road; thence along Little Whim Road in a northeasterly direction to its intersection with Lansberry Park Drive (SR-2134); thence along Lansberry Park Drive in a southerly direction to its intersection with Crescent Valley Drive (SR-1439); thence along Crescent Valley Drive in an easterly direction to its intersection with Jenny Lynn Road (SR-1439); thence continuing along Jenny Lynn Road in an easterly direction to its intersection with Regiment Lane (SR-1939); thence along Regiment Lane in a southeasterly direction to its intersection with Cannon Ridge Lane (SR-1936); thence along Cannon Ridge Lane in a southwesterly

direction to its intersection with Ashcroft Drive (SR-1935); thence along Ashcroft Drive in a southerly direction and following its straight line extension to White Oak Road; thence along White Oak Road in an easterly direction to its intersection with Ferry Road (SR-606); thence along Ferry Road in a southwesterly and westerly direction to its intersection with Kings Highway East (SR-3); thence along Kings Highway East in a northerly direction to its intersection with the CSX rail line; thence along said rail line in a southwesterly direction to the point of beginning.

- (2) *White Oak Precinct:* Beginning at a point where Little Falls Run empties into Rappahannock River; thence along Little Falls Run in a northeasterly direction to a point where the CSX rail line crosses over said run; thence along said rail line in a southeasterly direction to its intersection with Forest Lane Road (SR-601); thence along Forest Lane Road in a northeasterly direction to its intersection with McCarty Road (SR-604); thence along McCarty Road in a northerly direction to its intersection with White Oak Road (SR-218); thence along White Oak Road in a westerly direction to its intersection with the straight line extension of Ashcroft Drive (SR-1935); thence along Ashcroft Drive in a northerly direction to Cannon Ridge Drive (SR-1936); thence along Cannon Ridge Drive in a northeasterly direction to its intersection with Regiment Lane (SR-1939); thence along Regiment Lane in a northwesterly direction to its intersection with Jenny Lynn Road (SR-1439); thence along Jenny Lynn Road in a westerly direction to its intersection with Crescent Valley Drive (SR-1439); thence continuing along Crescent Valley Drive in a westerly direction to its intersection with Lansberry Park Drive (SR-2134); thence along Lansberry Park Drive in a northerly direction to its intersection with Little Whim Road (SR-669); thence along Little Whim Road in an easterly direction to its intersection with Brooke Road (SR-608); thence along Brooke Road in a northerly and northeasterly direction to its intersection with Potomac Creek; thence along Potomac Creek in an easterly direction to the Stafford-King George County boundary; thence along said Stafford-King George line in a southerly direction to the Rappahannock River; thence along the Rappahannock River in a westerly direction to the point of beginning.
- (3) *Ferry Farm Precinct:* Beginning at a point where the Rappahannock River crosses the CSX rail line; thence along said rail line in a northeasterly direction to its intersection with Kings Highway East (SR-3); thence along Kings Highway East in a southerly direction to its intersection with Ferry Road (SR-606); thence along Ferry Road in an easterly and northeasterly direction to its intersection with White Oak Road (SR-218); thence along White Oak Road in an easterly direction to

its intersection with McCarty Road (SR-604); thence along McCarty Road in a southerly direction to its intersection with Forest Lane Road (SR-601); thence along Forest Lane Road in a southwesterly direction to its intersection with the CSX rail line; thence along said rail line to a point where it crosses Little Falls Run; thence along said run in a southerly direction to a point where it empties into the Rappahannock River; thence along said river in a northwesterly direction to the point of beginning.

- (4) *England Run Precinct:* Beginning at a point where Interstate 95 South crosses the Rappahannock River; thence along Interstate 95 South in a northerly direction to its intersection with Warrenton Road (US-17); thence along Warrenton Road in a northwesterly direction to its intersection with Berea Church Road (SR-654); thence along Berea Church Road in a northerly direction to a point where it crosses Falls Run; thence along Falls Run in a southeasterly direction to a point where it meets the Virginia Dominion Power easement; thence along said easement in a southerly direction to a point where it meets the Rappahannock River at the Stafford-Spotsylvania County boundary; thence along said boundary to the point of beginning.

Sec. 9-45. - In Aquia Election District.

The boundaries of the precincts in the Aquia Election District are as follows:

- (1) *Aquia Precinct:* Beginning at a point where Austin Run is crossed by Interstate 95; thence along Interstate 95 in a northerly direction to a point where said interstate crosses Aquia Creek; thence along Aquia Creek in a southeasterly direction to point where said creek meets the boundary of Aquia Harbour Subdivision; thence along said boundary in a southwesterly, southeasterly and easterly direction to its intersection with Aquia Drive; thence along Aquia Drive in a southerly direction to its intersection with the Aquia Harbour Subdivision boundary; thence along said boundary in a westerly and southerly direction to a point where it meets Austin Run, thence along Austin Run in a westerly direction to the point of beginning.
- (2) *Courthouse Precinct:* Beginning at a point where Interstate 95 is crossed by Courthouse Road (SR-630); thence along Courthouse Road in an easterly direction to its intersection with Stafford Avenue (SR-1304); thence along Stafford Avenue in a northerly direction to its intersection with Hope Road (SR-687); thence along Hope Road in an easterly direction to its intersection with Summerwood Drive (SR-1740); thence along Summerwood Drive in a northwesterly direction to its intersection with Puri Lane (SR-1741); thence along Puri Lane in a northwesterly direction to its intersection with Sunnybrooke Lane (SR-780); thence

along Sunnybrooke Lane in a southwesterly direction to its intersection with Summerwood Drive; thence along Summerwood Drive in a northwesterly direction to its intersection with Snow Meadow Lane (SR-777); thence along Snow Meadow Lane in a northerly direction to its intersection with Apple Blossom Court (SR-776); thence along Apple Blossom Court in a northwesterly direction to its intersection with the Virginia Dominion Power easement; thence along said easement in a northerly direction to Austin Run; thence along Austin Run in a westerly direction to its intersection with Interstate 95; thence along Interstate 95 in a southerly direction to the point of beginning.

(3) *Brooke Precinct*: Beginning at a point where the Potomac Creek empties into the Potomac River; thence along Potomac Creek in a westerly direction to its intersection with Potomac Run Road (SR-628); thence along Potomac Run Road in a northeasterly and northwesterly direction to its intersection with Eskimo Hill Drive (SR-628); thence along Eskimo Hill Drive in a northerly and northwesterly direction to its intersection with Jefferson Davis Highway (US-1); thence along Jefferson Davis Highway in a northerly direction to its intersection with Courthouse Road (SR-630); thence along Courthouse Road in an easterly direction to its intersection with Stafford Avenue (SR-1304); thence along Stafford Avenue in a northerly direction to its intersection with Hope Road (SR-687); thence along Hope Road in an easterly direction to its intersection with Summerwood Drive (SR-1740); thence along Summerwood Drive in a northwesterly direction to its intersection with Puri Lane (SR-1741); thence along Puri Lane in a northwesterly direction to its intersection with Sunnybrooke Lane (SR-780); thence along Sunnybrooke Lane in a southwesterly direction to its intersection with Summerwood Drive; thence along Summerwood Drive in a northwesterly direction to its intersection with Snow Meadow Lane (SR-777); thence along Snow Meadow Lane in a northerly direction to its intersection with Apple Blossom Court (SR-776); thence along Apple Blossom Court in a northwesterly direction to its intersection with the Dominion Virginia Power easement; thence along said easement in a northerly direction to Austin Run; thence along Austin Run in an easterly direction to a point where said run empties into Aquia Creek; thence along Aquia Creek in a southeasterly direction to Potomac River; thence along Potomac River to the point of beginning.

(4) *Government Island Precinct*: Beginning at a point where Austin Run empties into Aquia Creek; thence along said creek in a southeasterly direction to a point where it meets the boundary of Aquia Harbour Subdivision; thence along said boundary in a northerly direction to its intersection with an unnamed limited access road to Aquia Harbour Subdivision; thence along said limited access road in a westerly direction

to its intersection with Titanic Drive; thence along Titanic Drive in a northerly direction to its intersection with Aquia Drive; thence along Aquia Drive in a northwesterly direction to its intersection with an unnamed channel; thence along unnamed channel in a westerly direction to its intersection with Aquia Creek; thence along Aquia Creek in a northwesterly direction to the intersection with the boundary of Aquia Harbour Subdivision; thence along said boundary in a southwesterly, southeasterly and easterly direction to its intersection with Aquia Drive; thence along Aquia Drive in a southerly direction to its intersection with the boundary of Aquia Harbour Subdivision; thence along said boundary in a westerly and southerly direction to the point of beginning.

Sec. 9-46. - In Griffis-Widewater Election District.

The boundaries of the precincts in the Griffis-Widewater Election District are as follows:

- (1) *Griffis Precinct:* Beginning at a point where Interstate 95 South intersects with Garrisonville Road (SR-610); thence along Garrisonville Road in a westerly direction to its intersection with Onville Road (SR-641); thence along Onville Road in a northwesterly direction until its intersection with Marine Corps Base Quantico boundary, where it turns into Montezuma Avenue (MCB-3); thence along Montezuma Avenue in a northwesterly direction to its intersection with Tank Trail (Road 61); thence along Tank Trail in a northeasterly direction to its intersection with an unnamed road; thence along unnamed road in a northeasterly direction to its intersection with Road MCB-4; thence along Road MCB-4 in a northeasterly direction to its intersection with Road MCB-1 (County Road 619); thence along Road MCB-1 in a northerly direction to its intersection with the Stafford-Prince William County boundary; thence along the Stafford-Prince William County boundary in a southeasterly direction to its intersection with Interstate 95 South; thence along Interstate 95 South to the point of beginning.
- (2) *Widewater Precinct:* Beginning at a point where Interstate 95 South intersects with Aquia Creek; thence along Interstate 95 South in a northerly direction to the Stafford-Prince William County boundary; thence along the Stafford-Prince William County boundary in a southeasterly direction to the Potomac River to include Chopawamsic Island; thence along the Potomac River in a southerly direction to a point where Aquia Creek empties into said river; thence along Aquia Creek in a northwesterly direction to a point where said creek meets the boundary of Aquia Harbour Subdivision; thence along the boundary of Aquia Harbour Subdivision in a generally northwesterly direction to its

intersection with Aquia Creek; thence along Aquia Creek in a northwesterly direction to the point of beginning.

- (3) *Harbour Precinct:* Beginning at a point where an unlimited access road meets the boundary of the Aquia Harbour Subdivision; thence along said boundary in a westerly direction to Titanic Drive; thence along Titanic Drive in a northwesterly direction to Aquia Drive; thence along Aquia Drive to an unnamed channel; thence along unnamed channel in a westerly direction to its intersection with Aquia Creek; thence along Aquia Creek in a westerly direction to its intersection with the boundary of Aquia Harbour Subdivision; thence along said boundary in a northerly and southeasterly direction to the point of beginning.
- (4) *Barrett Precinct:* Beginning at a point where Garrisonville Road intersects Meadow Lane (SR-1232); thence along Meadow Lane in a northwesterly direction to its intersection with Lark Lane (SR-1233); thence along Lark Lane in a northerly direction to its intersection with Raintree Boulevard (SR-1226); thence along Raintree Boulevard in a northeasterly direction to its intersection with Moores Lane (SR-1223); thence along Moores Lane in an easterly direction to its intersection with Oakridge Drive (SR-1216); thence along Oakridge Drive in a northerly direction to its intersection with Austin Drive (SR-1218); thence along Austin Drive in an easterly direction to an unnamed creek; thence along said unnamed creek in a northerly direction to Aquia Creek; thence along Aquia Creek in an easterly and northern direction to its intersection with Onville Road (SR-641); thence along Onville Road in a southeasterly direction to its intersection with Garrisonville Road; thence along Garrisonville Road in a westerly direction to the point of beginning.

Sec. 9-47. - In Garrisonville Election District.

The boundaries of the precincts in the Garrisonville Election District are as follows:

- (1) *Hampton Precinct:* Beginning at a point where Garrisonville Road (SR-610) crosses Interstate 95 South; thence along Garrisonville Road in a northwesterly direction to its intersection with Salisbury Drive (SR-810); thence along Salisbury Drive in a southwestly direction to its intersection with Greenspring Drive (SR-679); thence along Greenspring Drive in a southeasterly and southwestly direction to a point where said road crosses Whitsons Run; thence along Whitsons Run in a northwesterly direction to its intersection with Mine Road (SR-684); thence along Mine Road in a southerly direction to its intersection with Settlers Way (SR-1460); thence along Settlers Way in a westerly direction to its intersection with Matio Cove (SR-1461); thence along Matio Cove in a northerly direction to its intersection with Lawhorn

Road (SR-1459); thence along Lawhorn Road in a westerly direction to its intersection with Old Mineral Road (SR-1466), thence along Old Mineral Road in a southerly direction to its intersection with Palace Lane (SR-1778); thence continuing along Palace Lane in a southerly direction to its intersection with Austin Run; thence along Austin Run in a southeasterly direction to its intersection with Mine Road; thence along Mine Road in a southerly direction to its intersection with Austin Ridge Drive (SR-1486); thence along Austin Ridge Drive in a southeasterly direction to its intersection with Scotland Circle (SR-1910); thence along Scotland Circle in a southwesterly and southeasterly direction to its intersection with Gunston Road (SR-1922); thence along Gunston Road in a southerly direction to its intersection with Boulder Drive (SR-1923); thence along Boulder Drive in a northeasterly direction to its intersection with Patriot Way (SR-1921); thence along Patriot Way in a northwesterly direction to its intersection with Scotland Circle; thence along Scotland Circle in a northeasterly direction to its intersection with Austin Ridge Drive; thence along Austin Ridge Drive in a southeasterly direction to a point where said road crosses an unnamed creek; thence along said creek in a southwesterly and westerly direction to its intersection with Rockdale Road (SR-617); thence along Rockdale Road in a southwesterly direction to its intersection with Courthouse Road (SR-630); thence along Courthouse Road in a southeasterly direction to its intersection with Interstate 95 South; thence along Interstate 95 in a northerly direction to the point of beginning.

- (2) *Whitson Precinct:* Beginning at a point where Garrisonville Road (SR-610) intersects with Eustace Road (SR-751); thence along Eustace Road in a southerly direction to a point where said road crosses Whitsons Run; thence along Whitsons Run in a westerly direction to its intersection with Parkway Boulevard (SR-1264); thence along Parkway Boulevard in a southerly direction to its intersection with Hampton Park Road (SR-751); thence along Hampton Park Road in an easterly direction to its intersection with Northampton Boulevard (SR-1482); thence continuing along Northampton Boulevard in an easterly direction to its intersection with Old Mineral Road (SR-1466); thence along Old Mineral Road in a northerly direction to its intersection with Lawhorn Road (SR-1459); thence along Lawhorn Road in an easterly direction to its intersection with Matio Cove (SR-1461); thence along Matio Cove in a southerly direction to its intersection with Settlers Way (SR-1460); thence along Settlers Way in an easterly direction to its intersection with Mine Road (SR-684); thence along Mine Road in a northerly direction to its intersection with Whitsons Run; thence along Whitsons Run in a southeasterly direction to its intersection with Greenspring Drive (SR-679); thence along Greenspring Drive in a northeasterly and northwesterly direction to its intersection with Salisbury Drive (SR-810);

thence along Salisbury Drive in a northeasterly direction to its intersection with Garrisonville Road; thence along Garrisonville Road in a northwesterly and westerly direction to the point of beginning.

- (3) *Woodlands Precinct*: Beginning at a point where Winding Creek Road (SR-628) intersects with Courthouse Road (SR-630); thence along Winding Creek Road in a northerly and northwesterly direction to its intersection with Shelton Shop Road (SR-648); thence along Shelton Shop Road in a northeasterly direction to its intersection with Garrisonville Road (SR-610); thence along Garrisonville Road in an easterly direction to its intersection with Eustace Road (SR-751); thence along Eustace Road in a southerly direction to a point where said road crosses Whitsons Run; thence along Whitsons Run in a westerly direction to its intersection with Parkway Boulevard (SR-1264); thence along Parkway Boulevard in a southerly direction to its intersection with Hampton Park Road (SR-751); thence along Hampton Park Road in an easterly direction to its intersection with Northampton Boulevard (SR-1482); thence continuing along Northampton Boulevard in an easterly direction to its intersection with Palace Lane (SR-1778); thence along Palace Lane in a southerly direction to its intersection with Austin Run; thence along Austin Run in an easterly direction to its intersection with Mine Road (SR-684); thence along Mine Road in a southerly direction to its intersection with Austin Ridge Drive (SR-1486); thence along Austin Ridge Drive in a southeasterly direction to its intersection with Scotland Circle (SR-1910); thence along Scotland Circle in a southwesterly and southerly direction to its intersection with Gunston Road (SR-1922); thence along Gunston Road in a southerly direction to its intersection with Boulder Drive (SR-1923); thence along Boulder Drive in a northeasterly direction to its intersection with Patriot Way (SR-1921); thence along Patriot Way in a northwesterly direction to its intersection with Scotland Circle; thence along Scotland Circle in a northeasterly direction to its intersection with Austin Ridge Drive; thence along Austin Ridge Drive in a southeasterly direction to a point where said road crosses an unnamed creek; thence along said creek in a southwesterly and westerly direction to its intersection with Rockdale Road (SR-617); thence along Rockdale Road in a southwesterly direction to its intersection with Courthouse Road; thence along Courthouse Road in a northwesterly direction to the point of beginning.

Secs. 9-48—9-56. - Reserved.

ARTICLE IV. - CENTRAL ABSENTEE VOTER ELECTION DISTRICT

Sec. 9-57. - Established; purpose.

A Central Absentee Voter Election District is hereby established, which shall receive, count and record all absentee ballots properly cast within Stafford County in any federal, state or local election or bond referendum.

Sec. 9-58. - Location.

The Central Absentee Voter Election District shall be located at the Stafford County Administration Center, 1300 Courthouse Road, Stafford, Virginia.

Sec. 9-59. - Officials.

The Central Absentee Voter Election District shall have no less than three (3) officials. The electoral board shall determine the number of election officials.

Sec. 9-60. - Procedure.


The Central Absentee Voter Election District shall process all ballots and applications for absentee ballots in accordance with procedures set forth in Virginia Code, Section 24.2-712, and federal and state law governing the receipt, count or recordation of absentee ballots.

Sec. 9-61. - Security.

The security of all marked and unmarked ballots under the control of the Central Absentee Voter Election District shall be the responsibility of the secretary of the electoral board and the secretary shall account for all such marked or unmarked ballots.

BE IT FURTHER ORDAINED that this Ordinance shall take effect immediately pursuant to Virginia Code, Section 24.2-311, but will not change any election district boundaries, precincts, or polling places until May 15, 2011 pursuant to Virginia Code, Section 24.2-309.2. Such changes to any election district boundaries, precincts, and polling places shall not be implemented into the conduct of any election until no objection is interposed by the United States Department of Justice, Civil Rights Section, Voting Rights Division.

A Copy, teste:



Anthony J. Romanello, ICMA-CM
County Administrator

AJR:JAH:kb

EXHIBIT B

Stafford County Code

Chapter 9 - ELECTIONS

*State law reference—Elections, Code of Virginia, title 24.2.

ARTICLE I. - IN GENERAL

Sec. 9-1. - Terms of office.

Each of the seven (7) members of the board of supervisors and school board of Stafford County shall be elected to serve a term of four (4) years, to commence on the first day of January in the year following his or her election to the board of supervisors and school board. Such elections shall be held according to the following schedule:

- (1) Supervisors in the Aquia, Falmouth, Hartwood, and Garrisonville Election Districts shall be elected in the general election in November 2001, and every four (4) years thereafter.
- (2) Supervisors in the George Washington, Griffis-Widewater, and Rock Hill Election Districts shall be elected in the general election in November 2003, and every four (4) years thereafter.
- (3) School board members in the Aquia, Falmouth, Hartwood, and Garrisonville Election Districts shall be elected in the general election in November 2001, and every (4) years thereafter.
- (4) School board members in the George Washington, Griffis-Widewater, and Rock Hill Election Districts shall be elected in the general election in November 2003, and every four (4) years thereafter.

(Ord. No. 084-45, §§ 33-7.5, 10-2-84; Ord. No. 094-33, 10-4-94; Ord. No. 001-32, 6-5-01)

Secs. 9-2—9-10. - Reserved.

ARTICLE II. - ELECTION DISTRICTS

DIVISION 1. - GENERALLY

Sec. 9-11. - Established; names.

Pursuant to authority contained in Code of Virginia, sections 15.2-1400 and 15.2-1211, the election districts of the county are hereby created and established as set forth in this article. The election districts with populations set forth are as follows:

(1)	Aquia Election District	13,683
(2)	Falmouth Election District	12,649
(3)	Garrisonville Election District	13,856
(4)	George Washington Election District	12,632
(5)	Griffis-Widewater Election District	13,232
(6)	Hartwood Election District	12,575
(7)	Rock Hill Election District	13,819

(Ord. No. 081-38, §§ 33-1, 33-2, 6-18-81; Ord. No. 084-45, § 33-7.3, 10-2-84; Ord. No. 091-33, 5-28-91; Ord. No. 094-33, 10-4-94; Ord. No. 097-68, 11-18-97; Ord. No. 001-32, 6-5-01)

Sec. 9-12. - One supervisor and school board member to be elected from each district.

One supervisor and school board member shall be elected from each election district created by this article.

(Ord. No. 081-38, 6-18-81; Ord. No. 091-33, 5-28-91; Ord. No. 094-33, 10-4-94)

Secs. 9-13—9-17. - Reserved.

DIVISION 2. - DISTRICT BOUNDARIES

Sec. 9-18. - Falmouth District.

The boundaries of Falmouth Election District are as follows:

Beginning at a point where Warrenton Road (US-17) intersects with Berea Church Road (SR-654); thence along Warrenton Road in a southeasterly direction to its intersection with Butler Road (SR-212); thence along Butler Road in a southeasterly direction to its intersection with Chatham Heights Road (SR-218); thence along Chatham Heights Road in a southeasterly direction to the point where said road intersects with Pratt Street (SR-1108); thence from said point to the intersection of Debruen Lane and Cool Spring Road (SR-607); thence along Cool Spring Road in a northerly direction to its intersection with Butler Road (SR-212), White Oak Road (SR-218), and Deacon Road (SR-607); thence along Deacon Road in a northerly direction to its intersection with Ridge Pointe Lane (SR-1389); thence along Ridge Pointe Lane in a easterly direction to its intersection with North Pointe Drive (SR-1387); thence along North Pointe Drive in a northerly direction to its intersection with Hamlin Drive (SR-1350); thence along Hamlin Drive in a easterly direction to its intersection with Culpeper Street (SR-1021); thence along Culpeper Street in a northerly direction to its intersection with Sherwood Drive (SR-1089); thence along Sherwood Drive in a easterly direction to its intersection with Little Whim Road (SR-669); thence along Little Whim Road in a northeasterly direction to its intersection with Brooke Road (SR-608); thence along Brooke Road in a northeasterly direction to its intersection with Dogwood Drive (SR-1035); thence along Dogwood Drive in a southeasterly and northeasterly direction to its intersection with Brookewood Drive (SR-1052); thence along Brookewood Drive in a southeasterly direction to its intersection with Sleepy Hollow Trail (SR-1092); thence along Sleepy Hollow Trail in a northwesterly direction to its intersection with Brooke Road; thence along Brooke Road in a northerly direction to its intersection with Potomac Creek; thence along Potomac creek in a westerly direction to the point where said Creek is crossed by Jefferson Davis Highway (US-1); thence along Jefferson Davis Highway/Cambridge Street in a southerly direction to its intersection at a point of a straight line extension of Crown Lane; thence along the straight line extension of Crown Lane to its intersection with Truslow Road (SR-652); thence along Truslow Road in a westerly direction to its intersection with Berea Church Road (SR-654); thence along Berea Church Road in a southwesterly direction to the point of beginning.

(Ord. No. 081-38, § 33-3A, 6-18-81; Ord. No. 091-33, 5-28-91; Ord. No. 001-32, 6-5-01; Ord. No. 005-19, 3-15-05)

Sec. 9-19. - Rock Hill District.

The boundaries of Rock Hill Election District are as follows:

Beginning at a point where Aquia Creek crosses the Stafford-Fauquier County boundary; thence along said creek in an easterly direction to the point where said creek intersects with Tacketts Mill Road (SR-646); thence along Tacketts Mill Road in a southerly direction to its intersection with Mill Lane (SR-1290); thence along Mill Lane in a southeasterly direction and extending beyond the road until intersecting with Aquia Creek; thence along Aquia Creek in a southeasterly direction to its intersection with an unnamed creek; thence along said unnamed creek in a southerly direction to its intersection with Dunbar Drive (SR-645); thence along Dunbar Drive in an easterly direction to its intersection with Rock Hill Church Road (SR-644); thence along Rock Hill Church Road in a southerly direction to its intersection with Mountain View Road (SR-627); thence along Mountain View Road in an easterly direction to its intersection with Autumn Drive South; thence along Autumn Drive South in a southerly direction to the tip of an unnamed creek; thence along said unnamed creek in a southeasterly direction to its intersection with Potomac Run; thence along Potomac Run in a southeasterly direction to a point where Potomac Run empties into Long Branch; thence along Long Branch in a southeasterly direction to a point where Long Branch empties into Abel Reservoir; thence along Abel Reservoir in a southeasterly direction to a point where Kellogg Mill Road (SR-651) crosses Abel Reservoir; thence along Kellogg Mill Road in a northeasterly direction to its intersection with Ramoth Church Road (SR-628); thence along Ramoth Church Road in a northerly direction to its intersection with Courthouse Road (SR-630); thence from Courthouse Road in a southeasterly direction to its intersection with Winding Creek Road (SR-628); thence along Winding Creek Road in a northerly and northwesterly direction to its intersection with Shelton Shop Road (SR-648); thence along Shelton Shop Road in a northeasterly direction to its intersection with Garrisonville Road (SR-610); thence along Garrisonville Road in an easterly direction to its intersection with Oakridge Drive (SR-1216); thence along Oakridge Drive in a northerly direction to its intersection with Austin Drive (SR-1218); thence along Austin Drive in an easterly direction to an unnamed stream; thence along said unnamed stream in a northerly direction to Aquia Creek; thence along Aquia Creek in a westerly direction to a point where said creek separates the Quantico Marine Corps Base Boundary; thence along the fence line which serves as the Quantico Marine Corps Base boundary in a northwesterly direction to a point where

said fence intersects with Garrisonville Road; thence along Garrisonville Road in a westerly direction to the Stafford-Fauquier County boundary; thence along the Stafford-Fauquier County boundary in a southwesterly direction to the point of beginning.

(Ord. No. 081-38, § 33-3B, 6-18-81; Ord. No. 084-30, 6-5-84; Ord. No. 091-33, 5-28-91; Ord. No. 001-32, 6-5-01)

Sec. 9-20. - Hartwood District.

The boundaries of Hartwood Election District are as follows:

Beginning at a point where Warrenton Road (US-17) intersects with Berea Church Road (SR-654); thence along Warrenton Road in a southeasterly direction to its intersection with Interstate 95; thence along Interstate 95 in a southerly direction to the point where said interstate crosses the Rappahannock River; thence along said river in a westerly direction to the Stafford-Culpeper County boundary; thence along the Stafford-Culpeper County boundary in a northerly direction to the Stafford-Fauquier County boundary; thence along the Stafford-Fauquier County boundary in a northeasterly direction to Aquia Creek; thence along Aquia Creek in an easterly direction to the point where said creek intersects with Tacketts Mill Road (SR-646); thence along Tacketts Mill in a southerly direction to its intersection with Mill Lane (SR-1290); thence along Mill Lane in a southeasterly direction and extending beyond the road until intersecting with Aquia Creek; thence along Aquia Creek in a southeasterly direction to its intersection with an unnamed creek; thence along the unnamed creek in a southerly direction to its intersection with Dunbar Drive (SR-645); thence along Dunbar Drive in an easterly direction to its intersection with Rock Hill Church Road (SR-644); thence along Rock Hill Church Road in a southerly direction to its intersection with Mountain View Road (SR-627); thence along Mountain View Road in an easterly direction to its intersection with Autumn Drive South; thence along Autumn Drive South in a southerly direction to the tip of an unnamed creek; thence along said unnamed creek in a southeasterly direction to a point where said creek empties into Potomac Run; thence along Potomac Run in a southeasterly direction to a point where said run empties into Long Branch; thence along Long Branch in a southeasterly direction to a point where said branch empties into Abel Reservoir; thence along Abel Reservoir in a northeasterly direction to a point where Kellogg Mill Road (SR-651) crosses said reservoir; thence along Kellogg Mill Road in a northeasterly direction to its intersection with Ramoth Church Road (SR-628); thence along Ramoth Church Road in a northerly direction to its intersection with Courthouse Road (SR-630); thence from Courthouse Road in a southeasterly direction to its intersection with Winding Creek Road (SR-628); thence along Winding Creek Road in a northerly direction to its intersection with Flatford Road (SR-709); thence along Flatford Road in a northerly direction to its intersection with Austin Run; thence along said Austin Run in an easterly direction to its intersection with Interstate 95 (I-95); thence along Interstate 95 in a southerly direction to the point where said interstate is crossed by Ramoth Church Road/American Legion Road (SR-628); thence along American Legion Road in an easterly direction to its intersection with Jefferson Davis Highway (US-1); thence along Jefferson Davis Highway and Cambridge Street in a southerly direction to its intersection with a straight-line extension of Crown Lane; thence along said straight-line extension of Crown Lane in a westerly direction to Crown Lane; thence along Crown Lane in a westerly direction to its intersection with Truslow Road (SR-652); thence along Truslow Road in a northwesterly direction to its intersection with Berea Church Road (SR-654); thence along Berea Church Road in a southerly direction to the point of beginning.

(Ord. No. 081-38, § 33-3C, 6-18-81; Ord. No. 091-33, 5-28-91; Ord. No. 001-32, 6-5-01)

Sec. 9-21. - George Washington District.

The boundaries of George Washington Election District are as follows:

Beginning at a point where Interstate 95 crosses the Rappahannock River; thence along Interstate 95 in a northerly direction to its intersection with Warrenton Road (US-17 Business); thence along Warrenton Road in a southeasterly direction to its intersection with Butler Road (SR-212); thence along Butler Road in a southeasterly direction to its intersection with Chatham Heights Road (SR-218); thence along Chatham Heights Road in a southeasterly direction to the point where said road intersects with Pratt Street (SR-1108); thence from said point to the intersection of Debruen Lane and Cool Spring Road (SR-607); thence along Cool Spring Road in a northerly direction to its intersection with Butler Road (SR-212), White Oak Road (SR-218), and Deacon Road (SR-607); thence along Deacon Road in a northerly direction to its intersection with Ridge Pointe Lane (SR-1389); thence along Ridge Pointe Lane in an easterly direction to its intersection with North Pointe Drive (SR-1387); thence along North Pointe Drive in a northerly direction to its intersection with Hamlin Drive (SR-1350); thence along Hamlin Drive in an easterly direction to its intersection with Culpeper Street (SR-1021); thence along Culpeper Street in a northerly direction to its intersection with Sherwood Drive (SR-1089); thence along Sherwood Drive in an easterly direction to its intersection with Little Whim (SR-669); thence along Little Whim Road in a northeasterly direction to its intersection with Brooke Road (SR-608); thence along Brooke Road in a northeasterly direction to its intersection with Dogwood Drive (SR-1035); thence along Dogwood Drive in a southeasterly and northeasterly direction to its intersection with Brookewood Drive (SR-1052); thence along Brookewood Drive in a southeasterly direction to its intersection with Sleepy Hollow Trail (SR-1092); thence along Sleepy Hollow Trail in a northwesterly direction to its intersection with Brooke Road; thence along Brooke Road in a northerly direction to its intersection with Potomac Creek; thence along Potomac Creek in an easterly direction to the Stafford-King George County boundary; thence along said Stafford-King George line in a southerly direction to the Rappahannock River; thence along the Rappahannock River in a northwesterly direction to the point of beginning.

Sec. 9-22. - Aquia District.

The boundaries of Aquia Election District are as follows:

Beginning at a point where Potomac Creek empties into the Potomac River; thence along Potomac Creek in a westerly direction to its intersection with Jefferson Davis Highway (US-1); thence along Jefferson Davis Highway in a northerly direction to its intersection with American Legion Road (SR-628); thence along American Legion Road in a westerly direction to the point where said road crosses Interstate 95; thence along Interstate 95 in a northerly direction to a point where said Interstate 95 is crossed by Garrisonville Road (SR-610); thence along Garrisonville Road in a westerly direction to its intersection with Doc Stone Road (SR-659); thence along Doc Stone Road in a northeasterly direction to the end of said road; thence from the end of Doc Stone Road in a westerly direction to a point where Smith Reservoir meets Aquia Creek; thence along Aquia Creek in a southeasterly direction to a point where said creek meets Aquia Channel; thence along Aquia Channel in a southeasterly direction to a point where said channel empties into Aquia Creek; thence along Aquia Creek in an southeasterly direction to the point where said creek empties into the Potomac River; thence along Potomac River in a southerly direction to the point of beginning.

(Ord. No. 081-38, § 33-3E, 6-18-81; Ord. No. 082-40(R), 8-17-82; Ord. No. 091-33, 5-28-91; Ord. No. 001-32, 6-5-01)

Sec. 9-23. - Griffis-Widewater District.

The boundaries of Griffis-Widewater Election District are as follows:

Beginning at a point where Interstate 95 intersects with Aquia Creek; thence along Aquia Creek in a westerly direction to a point where said creek meets Smith Reservoir; thence from Smith Reservoir in a southeasterly direction to the end of Doc Stone Road (SR-659); thence along Doc Stone Road in a southwesterly direction to its intersection with Garrisonville Road (SR-610); thence along Garrisonville Road in a westerly direction to its intersection with Oakridge Drive (SR-1216); thence along Oakridge Drive in a northerly direction to its intersection with Austin Drive (SR-1218); thence along Austin Drive in an easterly direction to an unnamed stream; thence along the unnamed stream in a northerly direction to Aquia Creek; thence along Aquia Creek in a westerly direction to a point where said creek separates from the Quantico Marine Corps Base boundary; thence along the fence line which serves the Quantico Marine Corps Base boundary in a northwesterly direction to a point where said fence intersects with Garrisonville Road (SR-610); thence along Garrisonville Road in a westerly direction to the Stafford-Fauquier County boundary; thence along the Stafford-Fauquier County boundary in a northeasterly direction to the Stafford-Prince William County boundary to the Potomac River to include Chopawamsic Island, thence along the Potomac River in a southerly direction to a point where Aquia Creek empties into said river, thence along Aquia Creek in a northwesterly direction to a point where said creek meets Aquia Channel; thence along Aquia Channel in a northwesterly direction to a point where said channel empties into Aquia Creek; thence along Aquia Creek to the point of beginning.

(Ord. No. 081-38, § 33-3F, 6-18-81; Ord. No. 082-40(R), 8-17-82; Ord. No. 084-30, 6-5-84; Ord. No. 091-33, 5-28-91; Ord. No. 001-32, 6-5-01)

Sec. 9-24. - Garrisonville district.

The boundaries of Garrisonville Election District are as follows:

Beginning at a point where Winding Creek Road (SR-628) intersects with Flatford Road (SR-709); thence along Winding Creek Road in a northerly and northwesterly direction to its intersection with Shelton Shop Road (SR-648); thence along Shelton Shop Road in a northeasterly direction to its intersection with Garrisonville Road (SR-610); thence along Garrisonville Road in an easterly direction to its intersection with Interstate 95; thence along Interstate 95 in a southerly direction to the point where Austin Run is crossed by said interstate; thence along Austin Run in a westerly direction to its intersection with Flatford Road (SR-709); thence from Flatford Road in a southerly direction to the point of beginning.

(Ord. No. 001-32, 6-5-01)

Secs. 9-25—9-33. - Reserved.

ARTICLE III. - PRECINCTS AND POLLING PLACES

DIVISION 1. - GENERALLY

Sec. 9-34. - Designated.

Pursuant to authority contained in Code of Virginia, §§ 24.2-306—24.2-310, the voting precincts for each election district and the polling place for each precinct shall be as follows:

Election District	Precinct	Polling Place
Falmouth	Gayle	Gayle Middle School
	Falmouth	Falmouth Elementary School
	Grafton	Grafton Village Elementary School
	Drew	Drew Middle School
Rock Hill	Ruby	Rock Hill Baptist Church
	Roseville	Rock Hill Elementary School
	Rock Hill	Mt. Ararat Baptist Church
	Stefaniga	Rodney E. Thompson Middle School
Hartwood	Hartwood	Hartwood Presbyterian Church
	Rocky Run	Rocky Run Elementary School
	Simpson	Stafford Senior High School
	Ramoth	Colonial Forge High School
George Washington	Chatham	Falmouth Volunteer Fire Department
	Ferry Farm	Ferry Farm Elementary School
	White Oak	White Oak Volunteer Rescue Squad
Aquia	Brooke	Brooke Point High School
	Courthouse	Courthouse Community Center
	Aquia	Anne E. Moncure Elementary School
Griffis-Widewater	Griffis	Kate Waller Barrett Elementary School
	Widewater	Widewater Elementary School
	Harbour	Aquia Harbour Country Club
Garrisonville	Hampton	Hampton Oaks Elementary School
	Woodlands	Park Ridge Elementary School
	Whitson	John M. Porter Library

(Ord. No. 081-38, §§ 33-5, 33-6, 6-18-81; Ord. No. 082-40(R), 8-17-82; Ord. No. 084-30, 6-5-84; Ord. No. 091-33, 5-28-91; Ord. No. 095-28(R), 6-20-95; Ord. No. 001-32, 6-5-01; Ord. No. 003-44, 7-1-03; Ord. No. 005-19, 3-15-05; Ord. No. 007-24, 3-20-07; Ord. No. 008-44, 6-3-08)

Secs. 9-35—9-40. - Reserved.

DIVISION 2. - PRECINCT BOUNDARIES

Sec. 9-41. - In Falmouth Election District.

The boundaries of the precincts in the Falmouth Election District are as follows:

- (1) *Gayle Precinct:* Beginning at the point where Warrenton Road (US-17) intersects with Berea Church Road (SR-654); thence along Berea Church Road in a northeasterly direction to its intersection with Truslow Road (SR-652); thence along Truslow Road in a southeasterly direction to the point where said road crosses Interstate 95 (I-95); thence along Interstate 95 in a southerly direction to the point where said interstate intersects with Warrenton Road (US-17); thence along Warrenton Road in a northwesterly direction to the point of beginning.
- (2) *Falmouth Precinct:* Beginning at the point where Cambridge Street (US-1) intersects with Layhill Road (SR-624); thence along Layhill Road in a southeasterly direction to its intersection with Forbes Street (SR-627); thence along Forbes Street in a southerly direction to its intersection with Colonial Avenue (SR-1007); thence along Colonial Avenue in a southerly direction to its intersection with Butler Road (SR-212); thence along Butler Road in a southeasterly direction to its intersection with Chatham Heights Road (SR-218); thence along Chatham Heights Road in a southeasterly direction to the point where said road intersects with Pratt Street (SR-1108); thence from

said point to the intersection of Debruen Lane and Cool Spring Road (SR-607); thence along Cool Spring Road in a northerly direction to its intersection with Butler Road (SR-212), White Oak Road (SR-218), and Deacon Road (SR-607); thence along Deacon Road in a northeasterly direction to its intersection with Leeland Road (SR-625/626); thence along Leeland Road in a northerly direction to its intersection with the RF&P rail line; thence along the said rail line in a northeasterly direction to the point where it crosses the Potomac Creek; thence along Potomac creek in a northwesterly direction to the point where said creek is crossed by Jefferson Davis Highway; thence along Jefferson Davis Highway/Cambridge Street in a southerly direction to the point of beginning.

- (3) *Grafton Precinct*: Beginning at a point where Deacon Road (SR-607) intersects Ridge Pointe Lane (SR-1389); thence along Deacon Road in a northwesterly direction to its intersection with Leeland Road (SR-625/626); thence along Leeland Road in a northerly direction to its intersection with the RF&P rail line; thence along the said rail line in a northeasterly direction to the point where it crosses the Potomac Creek; thence along Potomac Creek in a easterly direction to the point where said creek is crossed by Brooke Road (SR-608); thence along Brooke Road in a southerly direction to its intersection of with Sleepy Hollow Trail (SR-1092); thence along Sleepy Hollow Trail in a southeasterly direction to its intersection with Brookewood Drive (SR-1052); thence along Brookewood Drive in a northwesterly direction to its intersection with Dogwood Drive (SR-1035); thence along Dogwood Drive in a southwesterly and northwesterly direction to its intersection with Brooke Road (SR-608); thence along Brooke Road in a southwesterly direction to its intersection with Little Whim Road (SR-669); thence along Little Whim Road in a westerly direction to its intersection of Sherwood Drive (SR-1089); thence along Sherwood Drive in a westerly direction to its intersection with Culpeper Street (SR-1021); thence along Culpeper Street in a southerly direction to its intersection with Hamlin Drive (SR-1350), thence along Hamlin Drive in a westerly direction to its intersection with North Pointe Drive (SR-1387); thence along North Pointe Drive in a southerly direction to its intersection with Ridge Pointe Lane (SR-1389); thence along Ridge Pointe Lane in a westerly direction to the point of beginning.
- (4) *Drew Precinct*: Beginning at the point where Cambridge Street (US-1) intersects with Layhill Road (SR-624); thence along Layhill Road in a southeasterly direction to its intersection with Forbes Street (SR-627); thence along Forbes Street in a southerly direction to its intersection with Colonial Avenue (SR-1007); thence along Colonial Avenue in a southerly direction to its intersection with Butler Road (SR-212); thence along Butler Road in a northwesterly direction to its intersection with Cambridge Street (US-1) and Warrenton Road (US-17); thence along Warrenton Road in a in a westerly direction to the point where said road crosses Interstate 95 (I-95); thence along Interstate 95 in a northerly direction to a point where said interstate is crossed by Truslow Road (SR-652), thence along Truslow Road in a easterly direction to its intersection at a straight line extension of Crown Lane; thence along the straight line extension of Crown Lane in a easterly direction to its intersection with Cambridge Street (US-1); thence along Cambridge Street in a northerly direction to the point of beginning.

(Ord. No. 081-38, § 33-7A, 6-18-81; Ord. No. 091-33, 5-28-91; Ord. No. 095-28(R), 6-20-95; Ord. No. 001-32, 6-5-01; Ord. No. 005-19, 3-15-05)

Sec. 9-42. - In Rock Hill Election District.

The boundaries of the precincts in the Rock Hill Election District are as follows:

- (1) *Rock Hill Precinct*: Beginning at a point where Garrisonville Road (SR-610) intersects Shelton Shop Road (SR-648); thence along Shelton Shop Road in a southwesterly direction to its intersection with Mountain View Road (SR-627); thence along Mountain View Road in a northerly direction to its intersection with Choptank Road (SR-1209); thence along Choptank Road in a easterly and northeasterly direction to its intersection with Furnace Road (SR-1208); thence along Furnace Road in a northerly direction to its intersection with Garrisonville Road (SR-610); thence along Garrisonville Road in a westerly direction to its intersection with an unnamed creek; thence along said creek in a northerly direction to its intersection with Aquia Creek; thence along Aquia Creek in a easterly direction to an unnamed stream; thence along unnamed stream in a southerly direction to a point where it said stream is crossed by Austin Drive (SR-1218); thence along Austin Drive in a northerly direction to its intersection with Oakridge Drive (SR-1216); thence along Oakridge Drive in a southerly direction to its intersection with Garrisonville Road (SR-610); thence along Garrisonville Road in a westerly direction to the point of beginning.
- (2) *Roseville Precinct*: Beginning at a point where Rock Hill Church Road (SR-644) intersects Mountain View Road (SR-627); thence along Rock Hill Church Road in a northeasterly direction to the point where said road crosses Aquia Creek; thence along Aquia Creek in a easterly direction to a point where said creek serves as the Quantico Marine Corps Base Boundary; thence along Aquia Creek in a easterly direction to an unnamed stream; thence along unnamed stream in a southeasterly direction to a point where said creek intersects Garrisonville Road (SR-610); thence along Garrisonville Road in a easterly direction to its intersection with Furnace Road (SR-1208); thence along Furnace Road in a southerly direction to its intersection with Choptank Road (SR-1209); thence along Choptank Road in a southwesterly and westerly direction to its intersection with Mountain View Road (SR-627); thence along Mountain View Road in a westerly direction to the point of beginning.

- (3) *Ruby Precinct*: Beginning at a point where Aquia Creek crosses the Stafford-Fauquier County boundary; thence along said creek in an easterly direction to the point where said creek intersects Tacketts Mill Road (SR-646); thence along Tacketts Mill Road in a southerly direction to its intersection with Mill Lane (SR-1290); thence along Mill Lane in a southeasterly direction and extending beyond the road until intersecting with Aquia Creek; thence along Aquia Creek in a southeasterly direction to its intersection with an unnamed creek; thence along said unnamed creek in a southerly direction to Dunbar Drive (SR-645); thence along Dunbar Drive in a easterly direction to its intersection with Rock Hill Church Road (SR-644); thence along Rock Hill Church Road in a northerly direction to the point where Aquia Creek is crossed by said road; thence along Aquia Creek in a easterly direction to a point which said creek serves as the Quantico Marine Corps Base Boundary; thence along said boundary in a westerly direction to the Stafford-Fauquier County boundary; thence along the Stafford-Fauquier County boundary in a southwesterly direction to the point of beginning.
- (4) *Stefaniga Precinct*: Beginning at a point where Mountain View Road (SR-627) intersects Autumn Drive (SR-1272); thence along Autumn Drive in a southerly direction to the tip of an unnamed creek; thence along said unnamed creek in a southeasterly direction to a point where said creek empties into Potomac Run; thence along Potomac Run in a southeasterly direction to a point where said run empties into Long Branch; thence along Long Branch in a southeasterly direction to point where said branch empties into Abel Reservoir; thence along Abel Reservoir in a southeasterly direction to where Kellogg Mill Road (SR-651) crosses said reservoir; thence along Kellogg Mill Road in a northeasterly direction to its intersection with Ramoth Church Road (SR-628); thence along Ramoth Church Road in a northeasterly direction to its intersection with Courthouse Road (SR-630); thence along Courthouse Road in a southeasterly direction to its intersection with Winding Creek Road (SR-628); thence along Winding Creek Road in a northerly and northwesterly direction to its intersection with Shelton Shop Road (SR-648); thence along Shelton Shop Road in a southwesterly direction to its intersection of Mountain View Road (SR-627); thence along Mountain View Road in a northwesterly direction to the point of beginning.

(Ord. No. 081-38, § 33-7B, 6-18-81; Ord. No. 084-30, 6-5-84; Ord. No. 091-33, 5-28-91; Ord. No. 095-28, 6-20-95; Ord. No. 001-32, 6-5-01; Ord. No. 005-19, 3-15-05)

Sec. 9-43. - In the Hartwood Election District.

The boundaries of the precincts in the Hartwood Election District are as follows.

- (1) *Hartwood Precinct*: Beginning at a point where Warrenton Road (US-17) crosses the Stafford-Fauquier County boundary; thence along the Stafford-Fauquier County boundary in a northerly and northeasterly direction to Aquia Creek; thence along said creek in an easterly direction to the point where said creek is crossed by Tacketts Mill Road (SR-646); thence along Tacketts Mill Road in a southerly direction to its intersection with Mill Lane (SR-1290); thence along Mill Lane in a southeasterly direction and extending beyond the road to its intersection with Aquia Creek; thence along Aquia Creek in a southeasterly direction to its intersection with an unnamed creek; thence along said unnamed creek in a southerly direction to its intersection with Dunbar Drive (SR-645); thence along Dunbar Drive in an easterly direction to its intersection with Rock Hill Church Road (SR-644); thence along Rock Hill Church Road in a southerly direction to its intersection with Mountain View Road (SR-627); thence along Mountain View Road in an easterly direction to its intersection with Autumn Drive (SR-1272); thence along Autumn Drive in a southerly direction to the tip of an unnamed creek; thence along said unnamed creek in a southeasterly direction to a point where said creek empties into Potomac Run; thence along Potomac Run in a southeasterly direction to the point where said run empties into Long Branch; thence along Long Branch in a southeasterly direction to a point where Long Branch empties into Abel Reservoir; thence along Abel Reservoir in a southeasterly direction to its intersection with Kellogg Mill Road (SR-651); thence along Kellogg Mill Road in a southwesterly direction to its intersection with Poplar Road (SR-616); thence along Poplar Road in a southeasterly direction to its intersection with Warrenton Road (US-17); thence along Warrenton Road in a northwesterly direction to its intersection with Richland Run; thence along Richland Run in a southerly direction to the point where said run empties into the Rappahannock River; thence along said river in a northwesterly direction to the Stafford-Fauquier County boundary; thence along said boundary in a northerly direction to the point of beginning.
- (2) *Simpson Precinct*: Beginning at a point where Poplar Road (SR-616) intersects with Kellogg Mill Road (SR-651); thence along Kellogg Mill Road in a northeasterly direction to its intersection with Ramoth Church Road (SR-628); thence along Ramoth Church Road/American Legion Road in a southeasterly direction to its intersection with Jefferson Davis Highway (US-1); thence along Jefferson Davis Highway/Cambridge Street in a southerly direction to its intersection with a straight-line extension of Crown Lane; thence along Crown Lane in a westerly direction to its intersection with Truslow Road (SR-652); thence along Truslow Road in a northwesterly direction to its intersection with Berea Church Road (SR-654); thence along Berea Church Road in a southwesterly direction to its intersection with Warrenton Road (US-17); thence along Warrenton Road in a northwesterly direction to its intersection with Poplar Road (SR-616); thence along Poplar Road in a northwesterly direction to the point of beginning.

- (3) *Ramoth Precinct*: Beginning at a point where Ramoth Church Road (SR-628) intersects Courthouse Road (SR-630); thence from Courthouse Road in a southeasterly direction to its intersection with Winding Creek Road (SR-628); thence along Winding Creek Road in a northerly direction to its intersection with Flatford Road (SR-709); thence from Flatford Road in a northerly direction to its intersection with Austin Run; thence along said run in an easterly direction to its intersection with Interstate 95 (I-95); thence along Interstate 95 in a southerly direction to the point where said interstate is crossed by Ramoth Church Road/American Legion Road (SR-628); thence along Ramoth Church Road in a northwesterly direction to the point of beginning.
- (4) *Rocky Run Precinct*: Beginning at a point where Warrenton Road (US-17) intersects with Richland Run; thence along Warrenton Road in a southeasterly direction to its intersection with Interstate 95 (I-95); thence along Interstate 95 in a southerly direction to the point where said interstate crosses the Rappahannock River; thence along said river in a westerly direction to the point where Richland Run empties into said river; thence along Richland Run in a northerly direction to the point of beginning.

Ord. No. 081-38, § 33-7C, 6-18-81; Ord. No. 091-33, 5-28-91; Ord. No. 095-28(R), 6-20-95; Ord. No. 001-32, 6-5-01; Ord. No. 001-43, 7-10-01; Ord. No. 005-19, 3-15-05)

Sec. 9-44. - In George Washington Election District.

The boundaries of the precincts in the George Washington Election District are as follows:

- (1) *Chatham Precinct*: Beginning at a point where Interstate 95 (I-95) crosses the Rappahannock River; thence along I-95 to a place where said interstate crosses Warrenton Road (US-17); thence along Warrenton Road in a southeasterly direction to its intersection with Cambridge Street and Butler Road (SR-212); thence along Butler Road in a southeasterly direction to its intersection with Chatham Heights Road (SR-218); thence along Chatham Heights Road in a southeasterly direction to the point where said road intersects with Pratt Street (SR-1108); thence from said point to the intersection of Debruen Lane and Cool Spring Road (SR-607); thence along Cool Spring Road in a northerly direction to its intersection with Butler Road (SR-212), White Oak Road (SR-218), and Deacon Road (SR-607); thence along Deacon Road in a northerly direction to its intersection with Ridge Pointe Lane (SR-1389); thence along Ridge Pointe Lane in a easterly direction to its intersection with North Pointe Drive (SR-1387); thence along North Pointe Drive in a northerly direction to its intersection with Hamlin Drive (SR-1350); thence along Hamlin Drive in a easterly direction to its intersection with Culpeper Street (SR-1021); thence along Culpeper Street in a northerly direction to its intersection with Sherwood Drive (SR-1089); thence along Sherwood Drive in a easterly direction to its intersection with Little Whim Road (SR-669); thence along Little Whim Road in a southerly direction to its intersection with White Oak Road (SR-218); thence along White Oak Road in a easterly direction to its intersection with Ferry Road (SR-606); thence along Ferry Road in a southwesterly direction to its intersection with Kings Highway (SR-3); thence along Kings Highway in a northwesterly direction to a place where Kings Highway crosses the Rappahannock River; thence along the said river in a northwesterly direction to the point of beginning.
- (2) *White Oak Precinct*: Beginning at a point where Little Falls Run empties into Rappahannock River; thence along Little Falls Run in a northeasterly direction to a point where the RF&P rail line crosses over said run; thence along said rail line in a southeasterly direction to its intersection with Forest Lane Road (SR-601); thence along Forest Lane Road in a northeasterly direction to its intersection with McCarty Road (SR-604); thence along McCarty Road in a northerly direction to its intersection with White Oak Road (SR-218); thence along White Oak Road in a westerly direction to its intersection with Little Whim Road (SR-669); thence along Little Whim Road in a northeasterly direction to its intersection with Brooke Road (SR-608); thence along Brooke Road in a northerly direction to its intersection with Dogwood Drive (SR-1035); thence along Dogwood Drive in a southeasterly and northeasterly direction to its intersection with Brookewood Drive (SR-1052); thence along Brookewood Drive in a southeasterly direction to its intersection with Sleepy Hollow Trail (SR-1092); thence along Sleepy Hollow Trail in a northwesterly direction to its intersection with Brooke Road; thence along Brooke Road in a northeasterly direction to a point where said road crosses Potomac Creek; thence along Potomac Creek in an easterly direction to the Stafford-King George County boundary; thence along said boundary in a southerly direction to the Rappahannock River; thence along Rappahannock River in a northwesterly direction to point of beginning.
- (3) *Ferry Farm Precinct*: Beginning at a point where White Oak Road (SR-218) intersects with Ferry Road (SR-606); thence along Ferry Road in a southwesterly direction to its intersection with Kings Highway (SR-3); thence along Kings Highway in a northwesterly direction to a place where Kings Highway crosses the Rappahannock River; thence along the said river in an easterly direction to a point where Little Falls Run empties into said river; thence along Little Falls Run in a northeasterly direction to a point where RF&P rail line crosses over said run; thence along said rail line in a southeasterly direction to its intersection with Forest Lane Road (SR-601); thence along Forest Lane Road in a northeasterly direction to its intersection with McCarty Road (SR-604); thence along McCarty Road in a northerly direction to its intersection with White Oak Road (SR-218); thence along White Oak Road in a westerly direction to the point of beginning.

(Ord. No. 081-38, § 33-7D, 6-18-81; Ord. No. 091-33, 5-28-91; Ord. No. 095-28(R), 6-20-95; Ord. No. 001-32, 6-5-01; Ord. No. 005-19, 3-15-05)

Sec. 9-45. - In Aquia Election District.

The boundaries of the precincts in the Aquia Election District are as follows:

- (1) *Aquia Precinct:* Beginning at a point where Austin Run empties into Aquia Creek; thence along Austin Run in a westerly direction to a point where said run is crossed by Interstate 95; thence along Interstate 95 in a northerly direction to a point where said interstate is crossed by Garrisonville Road (SR-610); thence along Garrisonville Road in a westerly direction to its intersection with Doc Stone Road (SR-659); thence along Doc Stone Road in a northeasterly direction to the end of said road; thence from the end of said road in a westerly direction to point where the Smith Reservoir meets Aquia Creek; thence along Aquia Creek in a southeasterly direction to point where said creek meets Aquia Channel; thence along Aquia Channel in a southeasterly direction to a point where said channel empties into Aquia Creek; thence along said creek in an southeasterly direction to the point of beginning.
- (2) *Courthouse Precinct:* Beginning at a point where Interstate 95 is crossed by Courthouse Road (SR-630); thence along Courthouse Road in an easterly direction to its intersection with Stafford Avenue (SR-1304); thence along Stafford Avenue in a northerly direction to its intersection with Hope Road (SR-687); thence along Hope Road in an easterly direction to its intersection with Summerwood Drive (SR-1740); thence along Summerwood Drive in a northwesterly direction to its intersection with Puri Lane (SR-1741); thence along Puri Lane in a northwesterly direction to its intersection with Sunnybrooke Lane (SR-780); thence along Sunnybrooke Lane in a southwesterly direction to its intersection with Summerwood Drive; thence along Summerwood Drive in a northwesterly direction to its intersection with Snow Meadow Lane (SR-777); thence along Snow Meadow Lane in a northerly direction to its intersection with Apple Blossom Court (SR-776); thence along Apple Blossom Court in a northwesterly direction to its intersection with the power transmission line which appears on the 2000 Post-Census maps developed by the Bureau of the Census; thence along said power transmission line in a northerly direction to Austin Run; thence along Austin Run in a westerly direction to its intersection with Interstate 95; thence along Interstate 95 in a southerly direction to the point of beginning.
- (3) *Brooke Precinct:* Beginning at a point where the Potomac Creek empties into the Potomac River; thence along Potomac Creek in a westerly direction to its intersection with Jefferson Davis Highway (US-1); thence along Jefferson Davis Highway in a northerly direction to its intersection with American Legion Road (SR-628); thence along American Legion Road in a westerly direction to the point where said road crosses Interstate 95; thence along Interstate 95 in a northerly direction to a point where said interstate is crossed by Courthouse Road (SR-630); thence along Courthouse Road in an easterly direction to its intersection with Stafford Avenue (SR-1304); thence along Stafford Avenue in a northerly direction to its intersection with Hope Road (SR-687); thence along Hope Road in an easterly direction to its intersection with Summerwood Drive (SR-1740); thence along Summerwood Drive in a northwesterly direction to its intersection with Puri Lane (SR-1741); thence along Puri Lane in a northwesterly direction to its intersection with Sunnybrooke Lane (SR-780); thence along Sunnybrooke Lane in a southwesterly direction to its intersection with Summerwood Drive; thence along Summerwood Drive in a northwesterly direction to its intersection with Snow Meadow Lane (SR-777); thence along Snow Meadow Lane in a northerly direction to its intersection with Apple Blossom Court (SR-776); thence along Apple Blossom Court in a northwesterly direction to its intersection with the power transmission line which appears on the 2000 Post-Census maps developed by the Bureau of the Census; thence along said power transmission line in a northerly direction to Austin Run; thence along Austin Run in an easterly direction to a point where said run empties into Aquia Creek; thence along Aquia Creek in a southeasterly direction to Potomac River; thence along Potomac River to the point of beginning.

(Ord. No. 081-38, § 33-7E, 6-18-81; Ord. No. 084-40(R), 8-17-82; Ord. No. 091-33, 5-28-91; Ord. No. 095-28(R), 6-20-95; Ord. No. 001-32, 6-5-01)

Sec. 9-46. - In the Griffis-Widewater Election District.

The boundaries of the precincts in the Griffis-Widewater Election District are as follows:

- (1) *Griffis Precinct:* Beginning at a point where Aquia Creek meets Smith Reservoir; thence from Smith Reservoir in a southeasterly direction to the end of Doc Stone Road (SR-659); thence along Doc Stone Road in a southwesterly direction to its intersection with Garrisonville Road (SR-610); thence along Garrisonville Road in a westerly direction to its intersection with Oakridge Drive (SR-1216); thence along Oakridge Drive in a northerly direction to its intersection with Austin Drive (SR-1218); thence along Austin Drive in an easterly direction to an unnamed stream; thence along said unnamed stream in a northerly direction to Aquia Creek; thence along Aquia Creek in an easterly direction to Smith Reservoir; thence along Smith Reservoir in an easterly direction to Aquia Creek; thence in an easterly direction to the point of beginning.
- (2) *Widewater Precinct:* Beginning at a point where Interstate 95 intersects with Aquia Creek; thence along Aquia Creek in a westerly direction to a point where said creek meets Smith Reservoir; thence from Smith Reservoir to Aquia Creek; thence along Aquia Creek in a westerly direction to a point where said creek separates from the Quantico Marine Corps Base Boundary; thence along the fence line which serves the Quantico Marine Corps Base Boundary in a northwesterly direction to a point where said fence intersects with Garrisonville Road (SR-610);

thence along Garrisonville Road in a westerly direction to the Stafford-Fauquier County boundary; thence along said boundary in an easterly direction to the Potomac River, thence along said boundaries in a northeasterly direction to the Stafford-Prince William County Boundary; thence along said boundary in an easterly direction to the Potomac River, to include Chopawamsic Island; thence along said river to a point where Aquia Creek empties into said river; thence along Aquia Creek to the outer boundaries of Aquia Harbour Subdivision; thence along said boundaries in a northerly, westerly and southwesterly direction to Aquia Creek; thence along Aquia Creek in a northwesterly direction to the point of beginning.

- (3) *Harbour Precinct*: Beginning at a point where Aquia Creek intersects the outer boundaries of Aquia Harbour Subdivision; thence along the boundaries of Aquia Harbour Subdivision to a point where said boundaries meets an unnamed pier situated on the Aquia Creek; thence along Aquia Creek in a northwesterly direction to a point where said creek meets Aquia Channel; thence along said channel in a northwesterly direction to a point where channel empties into Aquia Creek; thence along said creek to the point of beginning.

(Code 1979, § 33-7; Ord. No. 082-40(R), 8-17-82; Ord. No. 084-30, 6-5-84; Ord. No. 091-33, 5-28-91; Ord. No. 095-28(R), 6-20-95; Ord. No. 001-32, 6-5-01)

Sec. 9-47. - In Garrisonville Election District.

The boundaries of the precincts in the Garrisonville Election District are as follows:

- (1) *Hampton Precinct*: Beginning at a point where Austin Run is crossed by Interstate 95; thence along Austin Run in a westerly direction to a point where said run intersects Eustace Road (SR-751); thence along Eustace Road in a northerly direction to its intersection with Northampton Boulevard (SR-1482); thence along Northampton Boulevard in an easterly direction to its intersection with Cathedral Lane (SR-1471); thence along Cathedral Lane in a northeasterly direction to its intersection with Mine Road (SR-684); thence along Mine Road in a northeasterly direction to its intersection with Garrisonville Road (SR-610); thence along Garrisonville Road in a southerly direction to a point where said road crosses Interstate 95; thence along Interstate 95 in a southerly direction to the point of beginning.
- (2) *Whitson Precinct*: Beginning at a point where Parkway Boulevard (SR-1264) intersects Hampton Park Road (SR-751); thence along Hampton Park Road in an easterly direction to its intersection with Eustace Road (SR-751) and Northampton Boulevard (SR-1482); thence along Northampton Boulevard (SR-1482) in an easterly direction to its intersection with Cathedral Lane (SR-1471); thence along Cathedral Lane in a northeasterly direction to its intersection with Mine Road (SR-684); thence along Mine Road in a northeasterly direction to its intersection with Garrisonville Road (SR-610); thence along Garrisonville Road in a westerly direction to its intersection with Eustace Road (SR-751); thence along Eustace Road in a southerly direction to a point where said road crosses Whitsons Run; thence along Whitsons Run in a westerly direction to its intersection with Parkway Boulevard (SR-1264); thence along Parkway Boulevard in a southerly direction to the point of beginning.
- (3) *Woodlands Precinct*: Beginning at a point where Shelton Shop Road (SR-648) intersects Garrisonville Road; thence along Shelton Shop Road in a southwesterly direction to its intersection with Winding Creek Road (SR-628); thence along Winding Creek Road in a southeasterly direction to its intersection with Flatford Road (SR-709); thence along Flatford Road in a northerly direction to its intersection with Austin Run; thence along Austin Run in an easterly direction to its intersection with Eustace Road (SR-751); thence along Eustace Road in a northerly direction to its intersection with Northampton Boulevard (SR-1473/1482); thence along Northampton Boulevard in a westerly direction to its intersection with Parkway Boulevard (SR-1264); thence along Parkway Boulevard in a northerly direction to its intersection with Whitsons Run; thence along Whitsons Run in an easterly direction to its intersection with Eustace Road (SR-751); thence along Eustace Road in a northerly direction to its intersection with Garrisonville Road; thence along Garrisonville Road in a westerly direction to the point of beginning.

(Ord. No. 001-32, 6-5-01)

Secs. 9-48—9-56. - Reserved.

ARTICLE IV. - CENTRAL ABSENTEE VOTER ELECTION DISTRICT

*State law reference—Authority to establish such district, Code of Virginia, § 24.2-712.

Sec. 9-57. - Established; purpose.

A Central Absentee Voter Election District is hereby established, which shall receive, count and record all absentee ballots properly cast within Stafford County in any federal, state or local election or bond referendum.

(Ord. No. 087-28, 3-3-87)

Sec. 9-58. - Location.

The Central Absentee Voter Election District shall be located at the Stafford County Courthouse Complex, 2119 Jefferson Davis Highway, Stafford, Virginia.

(Ord. No. 087-28, 3-3-87)

Sec. 9-59. - Officials.

The Central Absentee Voter Election District shall have not less than three (3) officials. The electoral board shall determine the number of election officials.

(Ord. No. 087-28, 3-3-87)

Sec. 9-60. - Procedure.

The Central Absentee Voter Election District shall process all ballots and applications for absentee ballots in accordance with procedures set forth in Code of Virginia, § 24.2-712, as amended, and federal and state law governing the receipt, count or recordation of absentee ballots.

(Ord. No. 087-28, 3-3-87; Ord. No. 008-44, 6-3-08)

Sec. 9-61. - Security.

The security of all marked and unmarked ballots under the control of the Central Absentee Voter Election District shall be the responsibility of the secretary of the electoral board and the secretary shall account for all such marked or unmarked ballots.

(Ord. No. 087-28, 3-3-87)

EXHIBIT C



**Population based on 2000
and 2010 Census Data and the Deviation
before and after 2011 Redistricting**

District	2000 Total Population	2010 Total Population (before Redistricting)	2010 Target Population	2010 Deviation from Target Population (before Redistricting)	2010 Target Difference (before Redistricting)	2010 Total Population (after Redistricting)	2010 Deviation from Target Population (after Redistricting)	2010 Target Difference (after Redistricting)
1 - Hartwood	12,575	20,397	18,423	10.7%	1,974	17,829	-3.2%	-594
2 - Rock Hill	13,819	19,350	18,423	5.0%	927	19,330	4.9%	907
3 - Garrisonville	13,856	14,445	18,423	-21.6%	-3,978	18,601	1.0%	178
4 - Griffis - Widewater	13,232	17,563	18,423	-4.7%	-860	19,272	4.6%	849
5 - Aquia	13,683	21,865	18,423	18.7%	3,442	18,142	-1.5%	-281
6 - Falmouth	12,649	20,232	18,423	9.8%	1,809	18,188	-1.3%	-235
7 - George Washington	12,632	15,109	18,423	-18.0%	-3,314	17,599	-4.5%	-824
Total	92,446	128,961						

EXHIBIT D

CONSTITUTION OF VIRGINIA
Article VII, Sections 4, 5, 6

Section 4. County and city officers.

There shall be elected by the qualified voters of each county and city a treasurer, a sheriff, an attorney for the Commonwealth, a clerk, who shall be clerk of the court in the office of which deeds are recorded, and a commissioner of revenue. The duties and compensation of such officers shall be prescribed by general law or special act.

Regular elections for such officers shall be held on Tuesday after the first Monday in November. Such officers shall take office on the first day of the following January unless otherwise provided by law and shall hold their respective offices for the term of four years, except that the clerk shall hold office for eight years.

The General Assembly may provide for county or city officers or methods of their selection, including permission for two or more units of government to share the officers required by this section, without regard to the provisions of this section, either (1) by general law to become effective in any county or city when submitted to the qualified voters thereof in an election held for such purpose and approved by a majority of those voting thereon in each such county or city, or (2) by special act upon the request, made after such an election, of each county or city affected. No such law shall reduce the term of any person holding an office at the time the election is held. A county or city not required to have or to elect such officers prior to the effective date of this Constitution shall not be so required by this section.

The General Assembly may provide by general law or special act for additional officers and for the terms of their office.

Section 5. County, city, and town governing bodies.

The governing body of each county, city, or town shall be elected by the qualified voters of such county, city, or town in the manner provided by law.

If the members are elected by district, the district shall be composed of contiguous and compact territory and shall be so constituted as to give, as nearly as is practicable, representation in proportion to the population of the district. When members are so elected by district, the governing body of any county, city, or town may, in a manner provided by law, increase or diminish the number, and change the boundaries, of districts, and shall in 1971 and every ten years thereafter, and also whenever the boundaries of such districts are changed, reapportion the representation in the governing body among the districts in a manner provided by law. Whenever the governing body of any such unit shall fail to perform the duties so prescribed in the manner herein directed, a suit shall lie on behalf of any citizen thereof to compel performance by the governing body.

Unless otherwise provided by law, the governing body of each city or town shall be elected on the second Tuesday in June and take office on the first day of the following September. Unless otherwise provided by law, the governing body of each county shall be elected on the Tuesday after the first Monday in November and take office on the first day of the following January.

Section 6. Multiple offices.

Unless two or more units exercise functions jointly as authorized in Sections 3 and 4, no person shall at the same time hold more than one office mentioned in this article. No member of a governing body shall be eligible, during the term of office for which he was elected or appointed, to hold any office filled by the governing body by election or appointment, except that a member of a governing body may be named a member of such other boards, commissions, and bodies as may be permitted by general law and except that a member of a governing body may be elected or appointed to fill a vacancy in the office of mayor or board chairman if permitted by general law or special act.

The amendment ratified November 6, 1984, and effective January 1, 1985—After "as may be permitted by general law", added "and except that a member of a governing body may be elected or appointed to fill a vacancy in the office of mayor or board chairman if permitted by general law or special act".

EXHIBIT E

Virginia Code § 24.2-304.1

§ 24.2-304.1. At-large and district elections; reapportionment of districts or wards; limits.

A. Except as otherwise specifically limited by general law or special act, the governing body of each county, city, or town may provide by ordinance for the election of its members on any of the following bases: (i) at large from the county, city, or town; (ii) from single-member or multi-member districts or wards, or any combination thereof; or (iii) from any combination of at-large, single-member, and multi-member districts or wards. A change in the basis for electing the members of the governing body shall not constitute a change in the form of county government.

B. If the members are elected from districts or wards and other than entirely at large from the locality, the districts or wards shall be composed of contiguous and compact territory and shall be so constituted as to give, as nearly as is practicable, representation in proportion to the population of the district or ward. In 1971 and every ten years thereafter, the governing body of each such locality shall reapportion the representation among the districts or wards, including, if the governing body deems it appropriate, increasing or diminishing the number of such districts or wards, in order to give, as nearly as is practicable, representation on the basis of population.

C. For the purposes of reapportioning representation in 2001 and every ten years thereafter, the governing body of a county, city, or town shall use the most recent decennial population figures for such county, city, or town from the United States Bureau of the Census, which figures are identical to those from the actual enumeration conducted by the United States Bureau of the Census for the apportionment of representatives in the United States House of Representatives, except that the census data for this apportionment purpose will not include any population figure which is not allocated to specific census blocks within the Commonwealth, even though that population may have been included in the apportionment population figures of the Commonwealth for the purpose of allocating United States House of Representatives seats among the states. In any county, city, or town containing a state adult correctional facility whose inmate population, as determined by the information provided by the Department of Corrections, on the date of the decennial census exceeded twelve percent of the total population of such county, city, or town according to the decennial census, the governing body of such locality may elect to exclude such inmate population for the purposes of the decennial reapportionment.

D. Notwithstanding any other provision of general law or special act, the governing body of a county, city, or town shall not reapportion the representation in the governing body at any time other than that required following the decennial census, except as (i) provided by law upon a change in the boundaries of the county, city, or town which results in an increase or decrease in the population of the county, city, or town of more than one percent, (ii) the result of a court order, (iii) the result of a change in the form of government, or (iv) the result of an increase or decrease in the number of districts or wards other than at-large districts or wards. The foregoing provisions notwithstanding, the governing body subsequent to the decennial redistricting may adjust district or ward boundaries in order that the boundaries might coincide with state legislative or congressional district boundaries; however, no adjustment shall affect more than five percent of the population of a ward or district or 250 persons, whichever is lesser. If districts created by a reapportionment enacted subsequent to a decennial reapportionment are invalid under the provisions of this subsection, the immediately pre-existing districts shall remain in force and effect until validly reapportioned in accordance with law.

EXHIBIT F

Virginia Code § 24.2-311

§ 24.2-311. Effective date of decennial redistricting measures; elections following decennial redistricting.

A. Legislation enacted to accomplish the decennial redistricting of congressional and General Assembly districts required by Article II, Section 6 of the Constitution of Virginia shall take effect immediately. Members of Congress and the General Assembly in office on the effective date of the decennial redistricting legislation shall complete their terms of office. The elections for their successors shall be held at the November general election next preceding the expiration of the terms of office of the incumbent members and shall be conducted on the basis of the districts set out in the legislation to accomplish the decennial redistricting.

B. Ordinances adopted by local governing bodies to accomplish the decennial redistricting of districts for county, city, and town governing bodies required by Article VII, Section 5 of the Constitution of Virginia shall take effect immediately. Members of county, city, and town governing bodies in office on the effective date of a decennial redistricting measure shall complete their terms of office. The elections for their successors shall be held at the general election next preceding the expiration of the terms of office of the incumbent members and shall be conducted on the basis of the districts set out in the measures to accomplish the decennial redistricting.

C. If a vacancy in any such office occurs after the effective date of a decennial redistricting measure and a special election is required by law to fill the vacancy, the vacancy shall be filled from the district in the decennial redistricting measure which most closely approximates the district in which the vacancy occurred.

D. If a decennial redistricting measure adopted by a local governing body adds one or more districts and also increases the size of the governing body, an election for the additional governing body member or members to represent the additional district or districts for the full or partial term provided by law shall be held at the next November general election in any county or in any city or town that regularly elects its governing body in November pursuant to § 24.2-222.1, or at the next May general election in any other city or town, which occurs at least 120 days after the effective date of the redistricting measure.

E. In the event of a conflict between the provisions of a decennial redistricting measure and the provisions of the charter of any locality, the provisions of the redistricting measure shall be deemed to override the charter provisions to the extent required to give effect to the redistricting plan.

EXHIBIT G

Virginia Code § 24.2-309.2

§ 24.2-309.2. Election precincts; prohibiting precinct changes for specified period of time.

No county, city, or town shall create, divide, abolish, or consolidate any precincts, or otherwise change the boundaries of any precinct, effective during the period from February 1, 2009, to May 15, 2011, except as (i) provided by law upon a change in the boundaries of the county, city, or town, (ii) the result of a court order, (iii) the result of a change in the form of government, or (iv) the result of an increase or decrease in the number of local election districts other than at-large districts. Any ordinance required to comply with the requirements of § 24.2-307 shall be adopted on or before February 1, 2009.

If a change in the boundaries of a precinct is required pursuant to clause (i), (ii), (iii), or (iv) above, the county, city, or town shall comply with the applicable requirements of law, including §§ 24.2-304.3 and 30-264, and send copies of the ordered or enacted changes to the State Board of Elections and the Division of Legislative Services.

This section shall not prohibit any county, city, or town from adopting an ordinance revising precinct boundaries or submitting that ordinance to the United States Department of Justice in accordance with § 5 of the United States Voting Rights Act of 1965, as amended, after January 1, 2011. However, no revisions in precinct boundaries shall be implemented in the conduct of elections prior to May 15, 2011.

EXHIBIT H



U.S. Department of Justice

Civil Rights Division

JDR:JR:JRJ:par
DJ 166-012-3
2001-1717
2001-1723

Voting Section
P.O. Box 66128
Washington, DC 20035-6128

July 30, 2001

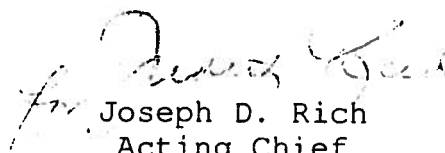
Alda L. White, Esq.
County Attorney
P.O. Box 339
Stafford, Virginia 22555-0339

Dear Ms. White:

This refers to the change in the method of electing board members from six single-member districts and one at large to seven single-member districts, and the 2001 redistricting plan for the Stafford County School District; and the change in the method of electing supervisors from six single-member districts and one at large to seven single-member districts, the 2001 redistricting plan for the board of supervisors, the creation, elimination, and realignment of voting precincts, and the polling place changes for Stafford County, Virginia, submitted to the Attorney General pursuant to Section 5 of the Voting Rights Act, 42 U.S.C. 1973c. We received your submissions on June 18, 2001; supplemental information was received on July 5 and 17, 2001.

The Attorney General does not interpose any objection to the specified changes. However, we note that Section 5 expressly provides that the failure of the Attorney General to object does not bar subsequent litigation to enjoin the enforcement of the changes. In addition, as authorized by Section 5, we reserve the right to reexamine these submissions if additional information that would otherwise require an objection comes to our attention during the remainder of the sixty-day review period. See the Procedures for the Administration of Section 5 (28 C.F.R. 51.41 and 51.43).

Sincerely,


Joseph D. Rich
Acting Chief
Voting Section

RECEIVED
AUG 02 2001

EXHIBIT I



U.S. Department of Justice

Civil Rights Division

OCT 15 2001

JDR:JR:JRJ:par
DJ 166-012-3
2001-2435

Voting Section
P.O. Box 66128
Washington, DC 20035-6128

October 9, 2001

Alda L. White, Esq.
County Attorney
P.O. Box 339
Stafford, Virginia 22555-0339

Dear Ms. White:

This refers to the precinct realignment for Stafford County, Virginia, submitted to the Attorney General pursuant to Section 5 of the Voting Rights Act, 42 U.S.C. 1973c. We received your submission on August 16, 2001; supplemental information was received on September 28 and October 2, 2001.

The Attorney General does not interpose any objection to the specified change. However, we note that Section 5 expressly provides that the failure of the Attorney General to object does not bar subsequent litigation to enjoin the enforcement of the change. See the Procedures for the Administration of Section 5 (28 C.F.R. 51.41).

Sincerely,

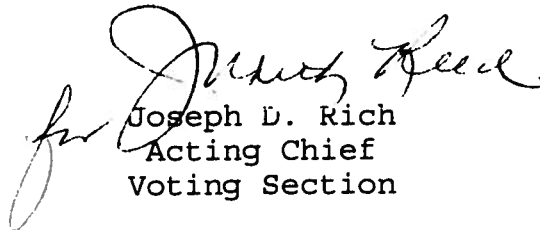

Joseph D. Rich
Acting Chief
Voting Section

EXHIBIT J



U.S. Department of Justice

Civil Rights Division

RJW:JR:KL:mar
DJ 166-012-3
2005-1143

Voting Section - NWB,
950 Pennsylvania Avenue, N.W.
Washington, DC 20530

May 5, 2005

Hugh P. Fisher III, Esq.
Acting County Attorney
P.O. Box 339
Stafford, Virginia 22555-0339

Dear Mr. Fisher:

This refers to the technical corrections to district legal descriptions, realignment and creation of voting precincts, and the polling place changes for Stafford County, Virginia, submitted to the Attorney General pursuant to Section 5 of the Voting Rights Act, 42 U.S.C. 1973c. We received your submission on March 24, 2005.

The Attorney General does not interpose any objection to the specified changes. However, we note that Section 5 expressly provides that the failure of the Attorney General to object does not bar subsequent litigation to enjoin the enforcement of the changes. In addition, as authorized by Section 5, we reserve the right to reexamine this submission if additional information that would otherwise require an objection comes to our attention during the remainder of the sixty-day review period. Procedures for the Administration of Section 5 of the Voting Rights Act (28 C.F.R. 51.41 and 51.43).

Sincerely,

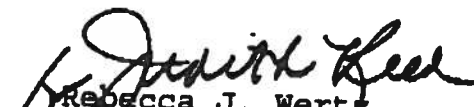

Rebecca J. Wertz
Acting Chief, Voting Section

EXHIBIT K1



Total Population by District, Before and After 2011 Redistricting
Voting Age Population by District, Before and After 2011 Redistricting

District	Total Population (before Redistricting)	Total Population (after Redistricting)	Total Voting Age Population (before Redistricting)	Total Voting Age Population (after Redistricting)
1 - Hartwood	20,397	17,829	14,124	12,951
2 - Rock Hill	19,350	19,330	13,436	13,494
3 - Garrisonville	14,445	18,601	9,710	12,355
4 - Griffis - Widewater	17,563	19,272	12,938	13,976
5 - Aquia	21,865	18,142	15,879	12,939
6 - Falmouth	20,232	18,188	14,623	13,204
7 - George Washington	15,109	17,599	11,054	12,845
Total	128,961	128,961	91,764	91,764

EXHIBIT K2a



**Total Population, Race and Language Minorities by District,
BEFORE 2011 Redistricting**

District	Total Population Before Redistricting	Black or African -American	Black or African - American Percentage	Hispanic	Hispanic Percentage	All Other Minorities	All Other Minorities Percentage	Total Minorities	Total Minorities Percentage
1 - Hartwood	20,397	2,958	14.5%	1,271	6.2%	1,020	5.0%	5,249	25.7%
2 - Rock Hill	19,350	2,742	14.2%	1,753	9.1%	1,111	5.7%	5,606	29.0%
3 - Garrisonville	14,445	3,242	22.4%	1,871	13.0%	734	5.1%	5,847	40.5%
4 - Griffis - Widewater	17,563	3,557	20.3%	1,964	11.2%	835	4.8%	6,356	36.2%
5 - Aquia	21,865	5,267	24.1%	2,553	11.7%	1,027	4.7%	8,847	40.5%
6 - Falmouth	20,232	3,956	19.6%	1,635	8.1%	922	4.6%	6,513	32.2%
7 - George Washington	15,109	1,702	11.3%	828	5.5%	579	3.8%	3,109	20.6%
Total	128,961	23,424		11,875		6,228		41,527	



**Total Population, Race and Language Minorities by District,
AFTER 2011 Redistricting**

District	Total Population After Redistricting	Black or African -American	Black or African - American Percentage	Hispanic	Hispanic Percentage	All Other Minorities	All Other Minorities Percentage	Total Minorities	Total Minorities Percentage
1 - Hartwood	17,829	2,776	15.6%	997	5.59%	748	4.20%	4,521	25.4%
2 - Rock Hill	19,330	2,733	14.1%	1,743	9.02%	1,112	5.75%	5,588	28.9%
3 - Garrisonville	18,601	3,990	21.5%	2,202	11.84%	1,019	5.48%	7,211	38.8%
4 - Griffis - Widewater	19,272	4,151	21.5%	2,723	14.13%	955	4.96%	7,829	40.6%
5 - Aquia	18,142	4,011	22.1%	1,726	9.51%	884	4.87%	6,621	36.5%
6 - Falmouth	18,188	3,105	17.1%	1,289	7.09%	750	4.12%	5,144	28.3%
7 - George Washington	17,599	2,658	15.1%	1,195	6.79%	760	4.32%	4,613	26.2%
Total	128,961	23,424		11,875		6,228		41,527	

EXHIBIT K2b



**Voting Age Population, Race and Language Minorities by District,
BEFORE 2011 Redistricting**

District	Voting Age Population Before Redistricting	Black or African -American	Black or African-American Percentage	Hispanic	Hispanic Percentage	Voting Age All Other Minorities	Voting Age All Other Minorities Percentage	Total Minorities	Total Minorities Percentage
1 - Hartwood	14,124	2,014	14.3%	741	5.2%	661	4.7%	3,416	24.2%
2 - Rock Hill	13,436	1,806	13.4%	1,031	7.7%	706	5.3%	3,543	26.4%
3 - Garrisonville	9,710	2,182	22.5%	1,128	11.6%	488	5.0%	3,798	39.1%
4 - Griffis - Widewater	12,938	2,378	18.4%	1,248	9.6%	569	4.4%	4,195	32.4%
5 - Aquia	15,879	3,612	22.7%	1,586	10.0%	694	4.4%	5,892	37.1%
6 - Falmouth	14,623	2,463	16.8%	1,021	7.0%	639	4.4%	4,123	28.2%
7 - George Washington	11,054	1,068	9.7%	498	4.5%	371	3.4%	1,937	17.5%
Total	91,764	15,523		7,253		4,128		26,904	



**Voting Age Population, Race and Language Minorities by District,
AFTER 2011 Redistricting**

District	Voting Age Population After Redistricting	Black or African -American	Black or African-American Percentage	Hispanic	Hispanic Percentage	Voting Age All Other Minorities	Voting Age All Other Minorities Percentage	Total Minorities	Total Minorities Percentage
1 - Hartwood	12,951	2,028	15.7%	586	4.5%	489	3.8%	3,103	24.0%
2 - Rock Hill	13,494	1,810	13.4%	1,028	7.6%	709	5.3%	3,547	26.3%
3 - Garrisonville	12,355	2,697	21.8%	1,320	10.7%	675	5.5%	4,692	38.0%
4 - Griffis - Widewater	13,976	2,758	19.7%	1,688	12.1%	639	4.6%	5,085	36.4%
5 - Aquia	12,939	2,601	20.1%	1,100	8.5%	600	4.6%	4,301	33.2%
6 - Falmouth	13,204	1,947	14.7%	798	6.0%	512	3.9%	3,257	24.7%
7 - George Washington	12,845	1,682	13.1%	733	5.7%	504	3.9%	2,919	22.7%
Total	91,764	15,523		7,253		4,128		26,904	

EXHIBIT K3a



**Total and Voting Age Population
by Precincts BEFORE 2011 Redistricting**

Precinct	Precinct Name	Total Population	Voting Age Persons
1-1	HARTWOOD	6,185	4,497
1-2	ROCKY RUN	6,732	4,604
1-3	RAMOTH	4,723	3,077
1-4	SIMPSON	2,757	1,946
2-1	ROCK HILL	4,749	3,319
2-2	ROSEVILLE	5,843	3,941
2-3	RUBY	3,808	2,762
2-4	STEFANIGA	4,950	3,414
3-1	WOODLANDS	3,984	2,715
3-2	WHITSON	5,049	3,370
3-3	HAMPTON	5,412	3,625
4-1	GRIFFIS	4,711	3,173
4-2	WIDEWATER	8,659	6,734
4-3	HARBOUR	4,193	3,031
5-1	AQUIA	7,172	5,095
5-2	COURTHOUSE	7,425	4,991
5-3	BROOKE	7,268	5,793
6-1	GRAFTON	4,759	3,429
6-2	FALMOUTH	5,667	4,035
6-3	DREW	3,051	2,198
6-4	GAYLE	6,755	4,961
7-1	FERRY FARM	4,192	3,189
7-2	CHATHAM	5,497	3,898
7-3	WHITE OAK	5,420	3,967
TOTAL		128,961	91,764

EXHIBIT K3b



**Total and Voting Age Population
by Precincts AFTER 2011 Redistricting**

Precinct	Precinct Name	Total Population	Voting Age Persons
1-1	HARTWOOD	5,849	4,253
1-2	ROCKY RUN	2,279	1,657
1-3	COLLEGE	4,914	3,284
1-4	SIMPSON	4,787	3,757
2-1	ROCK HILL	4,612	3,228
2-2	ROSEVILLE	5,744	3,868
2-3	RUBY	4,050	3,004
2-4	STEFANIGA	4,924	3,394
3-1	WOODLANDS	6,002	4,013
3-2	WHITSON	6,340	4,255
3-3	HAMPTON	6,259	4,087
4-1	GRIFFIS	6,653	4,968
4-2	WIDEWATER	6,751	4,826
4-3	HARBOUR	2,975	2,166
4-4	BARRETT	2,893	2,016
5-1	AQUIA	1,606	1,168
5-2	COURTHOUSE	7,425	4,991
5-3	BROOKE	5,359	4,042
5-4	GOVERNMENT ISLAND	3,752	2,738
6-1	GRAFTON	5,564	4,033
6-2	FALMOUTH	3,925	2,780
6-3	DREW	4,586	3,356
6-4	GAYLE	4,113	3,035
7-1	FERRY FARM	3,929	2,951
7-2	CHATHAM	5,293	3,826
7-3	WHITE OAK	4,600	3,406
7-4	ENGLAND RUN	3,777	2,662
TOTAL		128,961	91,764

EXHIBIT K4a



Total Population, Race and Language Minorities by Precincts BEFORE 2011 Redistricting

Precinct	Precinct Name	Total Population	Black or African-American	Black or African-American Percentage	Hispanic	Hispanic Percentage	All Other Minorities	All Other Minorities Percentage	Total Minorities	Total Minorities Percentage
1-1	HARTWOOD	6,185	643	10.4%	315	5.1%	223	3.6%	1,181	19.1%
1-2	ROCKY RUN	6,732	1,319	19.6%	446	6.6%	395	5.9%	2,160	32.1%
1-3	RAMOTH	4,723	817	17.3%	358	7.6%	304	6.4%	1,479	31.3%
1-4	SIMPSON	2,757	179	6.5%	152	5.5%	98	3.6%	429	15.6%
2-1	ROCK HILL	4,749	658	13.9%	536	11.3%	265	5.6%	1,459	30.7%
2-2	ROSEVILLE	5,843	1,184	20.3%	612	10.5%	377	6.5%	2,173	37.2%
2-3	RUBY	3,808	217	5.7%	276	7.2%	143	3.8%	636	16.7%
2-4	STEFANIGA	4,950	683	13.8%	329	6.6%	326	6.6%	1,338	27.0%
3-1	WOODLANDS	3,984	814	20.4%	375	9.4%	220	5.5%	1,409	35.4%
3-2	WHITSON	5,049	1,209	23.9%	659	13.1%	241	4.8%	2,109	41.8%
3-3	HAMPTON	5,412	1,219	22.5%	837	15.5%	273	5.0%	2,329	43.0%
4-1	GRIFFIS	4,711	1,396	29.6%	652	13.8%	229	4.9%	2,277	48.3%
4-2	WIDEWATER	8,659	1,797	20.8%	1,014	11.7%	420	4.9%	3,231	37.3%
4-3	HARBOUR	4,193	364	8.7%	298	7.1%	186	4.4%	848	20.2%
5-1	AQUIA	7,172	1,428	19.9%	1,252	17.5%	377	5.3%	3,057	42.6%
5-2	COURTHOUSE	7,425	2,470	33.3%	859	11.6%	415	5.6%	3,744	50.4%
5-3	BROOKE	7,268	1,369	18.8%	442	6.1%	235	3.2%	2,046	28.2%
6-1	GRAFTON	4,759	432	9.1%	328	6.9%	172	3.6%	932	19.6%
6-2	FALMOUTH	5,667	751	13.3%	327	5.8%	278	4.9%	1,356	23.9%
6-3	DREW	3,051	670	22.0%	266	8.7%	128	4.2%	1,064	34.9%
6-4	GAYLE	6,755	2,103	31.1%	714	10.6%	344	5.1%	3,161	46.8%
7-1	FERRY FARM	4,192	273	6.5%	186	4.4%	141	3.4%	600	14.3%
7-2	CHATHAM	5,497	982	17.9%	475	8.6%	197	3.6%	1,654	30.1%
7-3	WHITE OAK	5,420	447	8.2%	167	3.1%	241	4.4%	855	15.8%
TOTAL		128,961	23,424		11,875				41,527	



Total Population, Race and Language Minorities by Precincts AFTER 2011 Redistricting

Precinct	Precinct Name	Total Population	Black or African-American	Black or African-American Percentage	Hispanic	Hispanic Percentage	All Other Minorities	All Other Minorities Percentage	Total Minorities	Total Minorities Percentage
1-1	HARTWOOD	5,849	621	10.6%	312	5.3%	213	3.6%	1,146	19.6%
1-2	ROCKY RUN	2,279	410	18.0%	140	6.1%	130	5.7%	680	29.8%
1-3	COLLEGE	4,914	933	19.0%	318	6.5%	279	5.7%	1,530	31.1%
1-4	SIMPSON	4,787	812	17.0%	227	4.7%	126	2.6%	1,165	24.3%
2-1	ROCK HILL	4,612	637	13.8%	521	11.3%	257	5.6%	1,415	30.7%
2-2	ROSEVILLE	5,744	1,182	20.6%	607	10.6%	373	6.5%	2,162	37.6%
2-3	RUBY	4,050	231	5.7%	290	7.2%	156	3.9%	677	16.7%
2-4	STEFANIGA	4,924	683	13.9%	325	6.6%	326	6.6%	1,334	27.1%
3-1	WOODLANDS	6,002	1,127	18.8%	573	9.5%	289	4.8%	1,989	33.1%
3-2	WHITSON	6,340	1,694	26.7%	1,023	16.1%	344	5.4%	3,061	48.3%
3-3	HAMPTON	6,259	1,169	18.7%	606	9.7%	386	6.2%	2,161	34.5%
4-1	GRIFFIS	6,653	1,570	23.6%	1,167	17.5%	318	4.8%	3,055	45.9%
4-2	WIDEWATER	6,751	1,692	25.1%	883	13.1%	331	4.9%	2,906	43.0%
4-3	HARBOUR	2,975	260	8.7%	235	7.9%	148	5.0%	643	21.6%
4-4	BARRETT	2,893	629	21.7%	438	15.1%	158	5.5%	1,225	42.3%
5-1	AQUIA	1,606	519	32.3%	236	14.7%	98	6.1%	853	53.1%
5-2	COURTHOUSE	7,425	2,470	33.3%	859	11.6%	415	5.6%	3,744	50.4%
5-3	BROOKE	5,359	700	13.1%	373	7.0%	217	4.0%	1,290	24.1%
5-4	GOVERNMENT ISLAND	3,752	322	8.6%	258	6.9%	154	4.1%	734	19.6%
6-1	GRAFTON	5,564	464	8.3%	359	6.5%	191	3.4%	1,014	18.2%
6-2	FALMOUTH	3,925	530	13.5%	210	5.4%	202	5.1%	942	24.0%
6-3	DREW	4,586	838	18.3%	331	7.2%	163	3.6%	1,332	29.0%
6-4	GAYLE	4,113	1,273	31.0%	389	9.5%	194	4.7%	1,856	45.1%
7-1	FERRY FARM	3,929	239	6.1%	175	4.5%	134	3.4%	548	13.9%
7-2	CHATHAM	5,293	801	15.1%	320	6.0%	225	4.3%	1,346	25.4%
7-3	WHITE OAK	4,600	331	7.2%	141	3.1%	208	4.5%	680	14.8%
7-4	ENGLAND RUN	3,777	1,287	34.1%	559	14.8%	193	5.1%	2,039	54.0%
TOTAL		128,961	23,424		11,875				41,527	

EXHIBIT K4b



Voting Age Population, Race and Language Minorities by Precincts BEFORE 2011 Redistricting

Precinct	Precinct Name	Voting Age Persons	Voting Age (Black or African-American)	Voting Age Percentage (Black or African-American)	Voting Age (Hispanic)	Voting Age Percentage(Hispanic)	Voting Age (All Other Minorities)	Voting Age Percentage (All Other Minorities)	Voting Age (Total Minorities)	Voting Age Percentage (Total Minorities)
1-1	HARTWOOD	4,497	454	10.1%	184	4.1%	139	3.1%	777	17.3%
1-2	ROCKY RUN	4,604	867	18.8%	264	5.7%	257	5.6%	1,388	30.1%
1-3	RAMOTH	3,077	569	18.5%	205	6.7%	204	6.6%	978	31.8%
1-4	SIMPSON	1,946	124	6.4%	88	4.5%	61	3.1%	273	14.0%
2-1	ROCK HILL	3,319	447	13.5%	325	9.8%	158	4.8%	930	28.0%
2-2	ROSEVILLE	3,941	776	19.7%	350	8.9%	238	6.0%	1,364	34.6%
2-3	RUBY	2,762	129	4.7%	165	6.0%	96	3.5%	390	14.1%
2-4	STEFANIGA	3,414	454	13.3%	191	5.6%	214	6.3%	859	25.2%
3-1	WOODLANDS	2,715	579	21.3%	223	8.2%	137	5.0%	939	34.6%
3-2	WHITSON	3,370	752	22.3%	407	12.1%	173	5.1%	1,332	39.5%
3-3	HAMPTON	3,625	851	23.5%	498	13.7%	178	4.9%	1,527	42.1%
4-1	GRIFFIS	3,173	869	27.4%	397	12.5%	148	4.7%	1,414	44.6%
4-2	WIDEWATER	6,734	1,247	18.5%	685	10.2%	321	4.8%	2,253	33.5%
4-3	HARBOUR	3,031	262	8.6%	166	5.5%	100	3.3%	528	17.4%
5-1	AQUIA	5,095	939	18.4%	770	15.1%	241	4.7%	1,950	38.3%
5-2	COURTHOUSE	4,991	1,532	30.7%	537	10.8%	273	5.5%	2,342	46.9%
5-3	BROOKE	5,793	1,141	19.7%	279	4.8%	180	3.1%	1,600	27.6%
6-1	GRAFTON	3,429	275	8.0%	200	5.8%	105	3.1%	580	16.9%
6-2	FALMOUTH	4,035	487	12.1%	199	4.9%	181	4.5%	867	21.5%
6-3	DREW	2,198	424	19.3%	181	8.2%	91	4.1%	696	31.7%
6-4	GAYLE	4,961	1,277	25.7%	441	8.9%	262	5.3%	1,980	39.9%
7-1	FERRY FARM	3,189	185	5.8%	112	3.5%	80	2.5%	377	11.8%
7-2	CHATHAM	3,898	580	14.9%	281	7.2%	121	3.1%	982	25.2%
7-3	WHITE OAK	3,967	303	7.6%	105	2.6%	170	4.3%	578	14.6%
TOTAL		91,764	15,523		7,253				26,904	



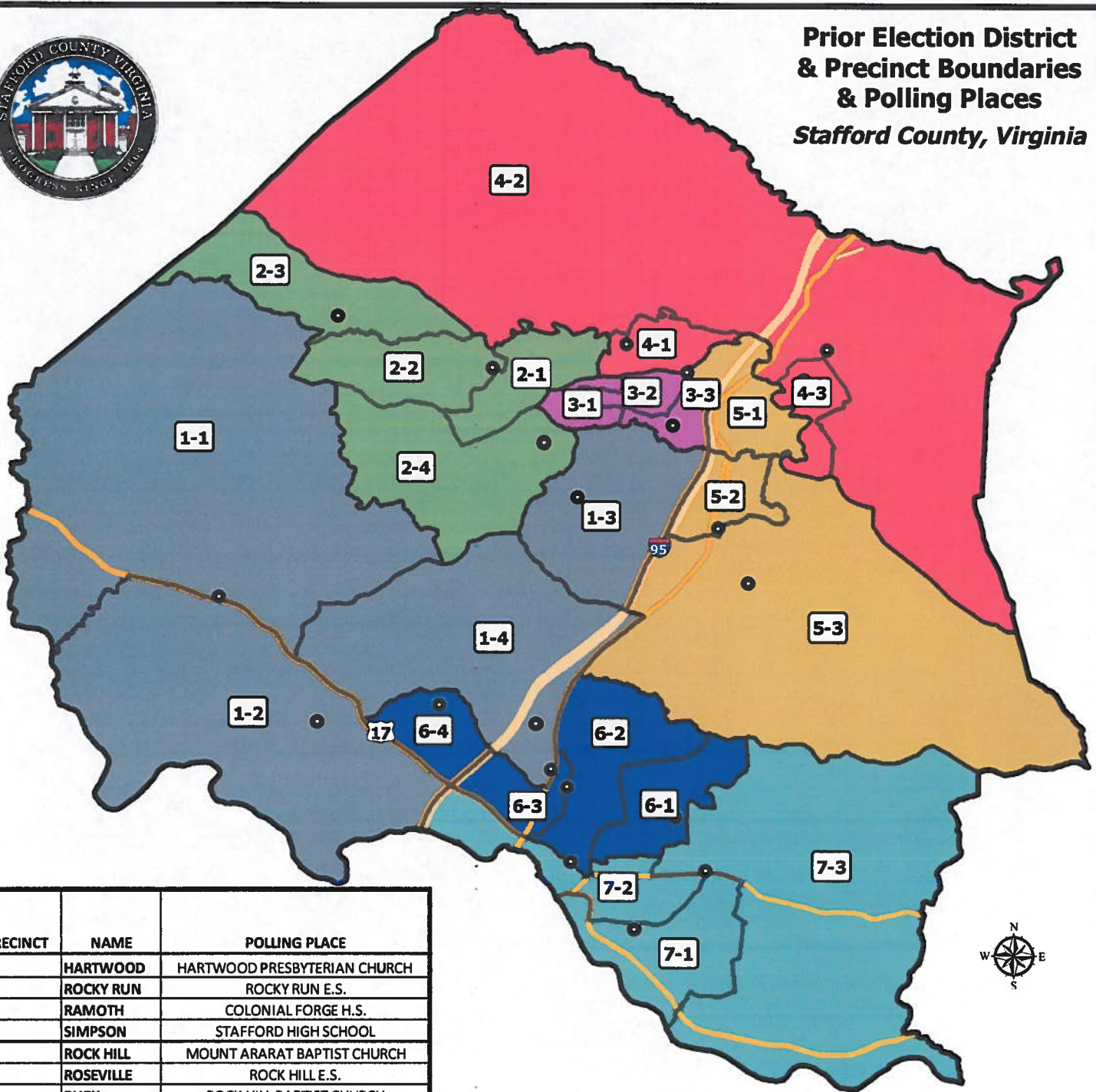
Voting Age Population, Race and Language Minorities by Precincts AFTER 2011 Redistricting

Precinct	Precinct Name	Voting Age Persons	Voting Age (Black or African-American)	Voting Age Percentage (Black or African-American)	Voting Age (Hispanic)	Voting Age Percentage(Hispanic)	Voting Age (All Other Minorities)	Voting Age Percentage (All Other Minorities)	Voting Age (Total Minorities)	Voting Age Percentage (Total Minorities)
1-1	HARTWOOD	4,253	441	10.4%	182	4.3%	132	3.1%	755	17.8%
1-2	ROCKY RUN	1,657	302	18.2%	80	4.8%	94	5.7%	476	28.7%
1-3	COLLEGE	3,284	580	17.7%	193	5.9%	174	5.3%	947	28.8%
1-4	SIMPSON	3,757	705	18.8%	131	3.5%	89	2.4%	925	24.6%
2-1	ROCK HILL	3,228	439	13.6%	315	9.8%	152	4.7%	906	28.1%
2-2	ROSEVILLE	3,868	774	20.0%	347	9.0%	234	6.0%	1,355	35.0%
2-3	RUBY	3,004	143	4.8%	179	6.0%	109	3.6%	431	14.3%
2-4	STEFANIGA	3,394	454	13.4%	187	5.5%	214	6.3%	855	25.2%
3-1	WOODLANDS	4,013	799	19.9%	343	8.5%	185	4.6%	1,327	33.1%
3-2	WHITSON	4,255	1,094	25.7%	618	14.5%	240	5.6%	1,952	45.9%
3-3	HAMPTON	4,087	804	19.7%	359	8.8%	250	6.1%	1,413	34.6%
4-1	GRIFFIS	4,968	1,007	20.3%	721	14.5%	227	4.6%	1,955	39.4%
4-2	WIDEWATER	4,826	1,142	23.7%	554	11.5%	232	4.8%	1,928	40.0%
4-3	HARBOUR	2,166	190	8.8%	134	6.2%	79	3.6%	403	18.6%
4-4	BARRETT	2,016	419	20.8%	279	13.8%	101	5.0%	799	39.6%
5-1	AQUIA	1,168	337	28.9%	164	14.0%	67	5.7%	568	48.6%
5-2	COURTHOUSE	4,991	1,532	30.7%	537	10.8%	273	5.5%	2,342	46.9%
5-3	BROOKE	4,042	516	12.8%	237	5.9%	163	4.0%	916	22.7%
5-4	GOVERNMENT ISLAND	2,738	216	7.9%	162	5.9%	97	3.5%	475	17.3%
6-1	GRAFTON	4,033	294	7.3%	221	5.5%	117	2.9%	632	15.7%
6-2	FALMOUTH	2,780	330	11.9%	133	4.8%	125	4.5%	588	21.2%
6-3	DREW	3,356	578	17.2%	214	6.4%	116	3.5%	908	27.1%
6-4	GAYLE	3,035	745	24.5%	230	7.6%	154	5.1%	1,129	37.2%
7-1	FERRY FARM	2,951	157	5.3%	104	3.5%	75	2.5%	336	11.4%
7-2	CHATHAM	3,826	513	13.4%	198	5.2%	149	3.9%	860	22.5%
7-3	WHITE OAK	3,406	226	6.6%	90	2.6%	148	4.3%	464	13.6%
7-4	ENGLAND RUN	2,662	786	29.5%	341	12.8%	132	5.0%	1,259	47.3%
TOTAL		91,764	15,523		7,253				26,904	

EXHIBIT L1



**Prior Election District
& Precinct Boundaries
& Polling Places**
Stafford County, Virginia



PRECINCT	NAME	POLLING PLACE
1-1	HARTWOOD	HARTWOOD PRESBYTERIAN CHURCH
1-2	ROCKY RUN	ROCKY RUN E.S.
1-3	RAMOTH	COLONIAL FORGE H.S.
1-4	SIMPSON	STAFFORD HIGH SCHOOL
2-1	ROCK HILL	MOUNT ARARAT BAPTIST CHURCH
2-2	ROSEVILLE	ROCK HILL E.S.
2-3	RUBY	ROCK HILL BAPTIST CHURCH
2-4	STEFANIGA	RODNEY THOMPSON M.S.
3-1	WOODLANDS	PARK RIDGE E.S.
3-2	WHITSON	PORTER LIBRARY
3-3	HAMPTON	HAMPTON OAKS E.S.
4-1	GRIFFIS	KATE WALLER BARRETT E.S.
4-2	WIDEWATER	WIDEWATER E.S.
4-3	HARBOUR	HARBOUR COUNTRY CLUB
5-1	AQUIA	MONCURE E.S.
5-2	COURTHOUSE	COURTHOUSE COMMUNITY CENTER
5-3	BROOKE	BROOKE HIGH SCHOOL
6-1	GRAFTON	GRAFTON VILLAGE E.S.
6-2	FALMOUTH	FALMOUTH E.S.
6-3	DREW	DREW M.S.
6-4	GAYLE	GAYLE MIDDLE SCHOOL
7-1	FERRY FARM	FERRY FARM E.S.
7-2	CHATHAM	FALMOUTH RESCUE
7-3	WHITE OAK	WHITE OAK RESCUE

Legend

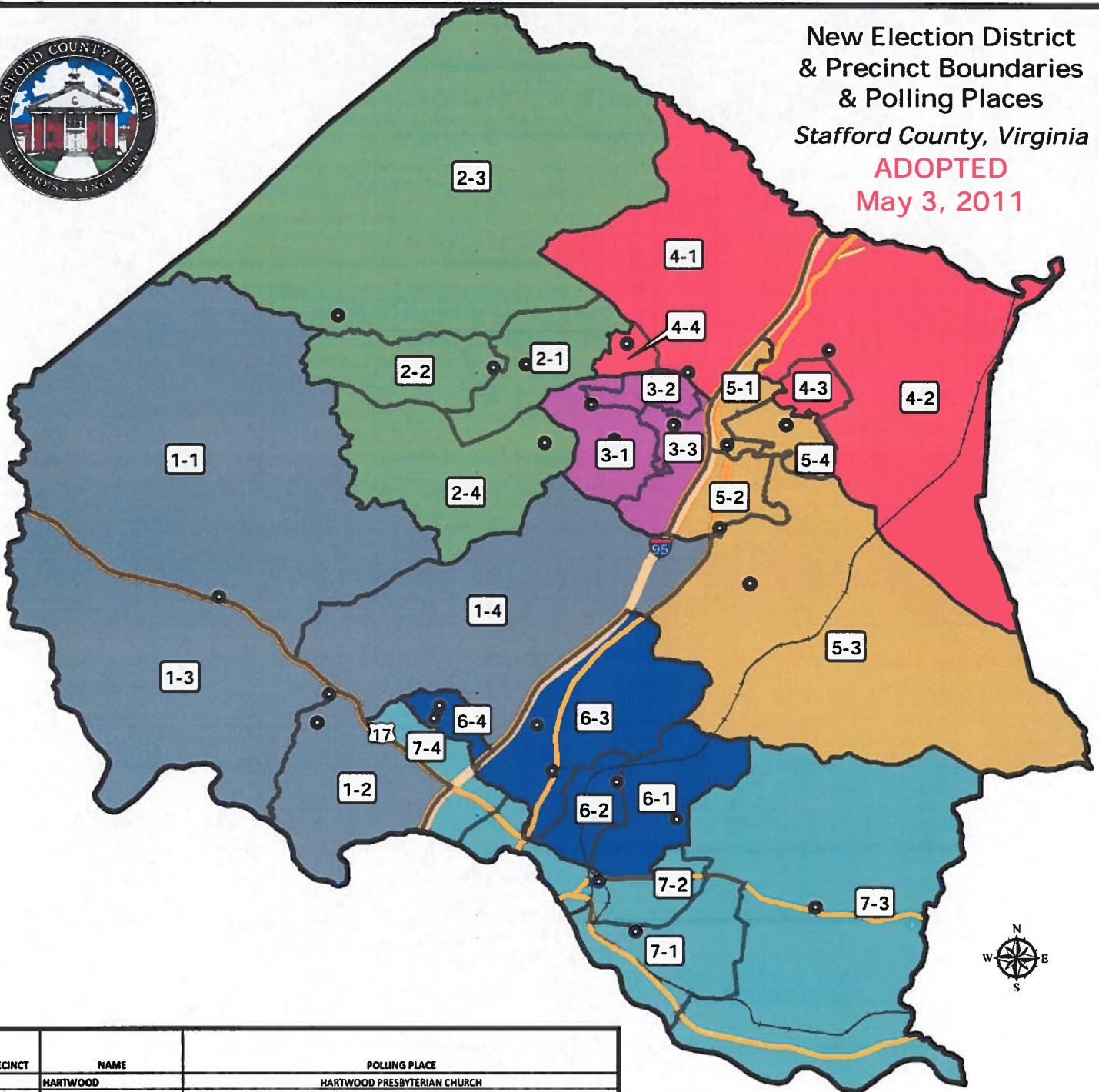
- Prior Polling Places
- Prior Election Precinct Boundaries
- Prior Election Districts**
- 1 - Hartwood
- 2 - Rock Hill
- 3 - Garrisonville
- 4 - Griffis - Widewater
- 5 - Aquia
- 6 - Falmouth
- 7 - George Washington

EXHIBIT L2

(Small map on 8.5x11inch size paper.)



New Election District
& Precinct Boundaries
& Polling Places
Stafford County, Virginia
ADOPTED
May 3, 2011



PRECINCT	NAME	POLLING PLACE
1-1	HARTWOOD	HARTWOOD PRESBYTERIAN CHURCH
1-2	ROCKY RUN	ROCKY RUN E.S.
1-3	COLLEGE	UNIVERSITY OF MARY WASHINGTON, COLLEGE OF PROFESSIONAL DEVELOPMENT
1-4	SIMPSON	STAFFORD HIGH SCHOOL
2-1	ROCK HILL	MOUNT ARARAT BAPTIST CHURCH
2-2	ROSEVILLE	ROCK HILL E.S.
2-3	RUBY	ROCK HILL BAPTIST CHURCH
2-4	STEFANIGA	RODNEY THOMPSON M.S.
3-1	WOODLANDS	H.H. POOLE M.S.
3-2	WHITSON	PORTER LIBRARY
3-3	HAMPTON	HAMPTON OAKS E.S.
4-1	GRIFFIS	MONCLURE E.S.
4-2	WIDEWATER	WIDEWATER E.S.
4-3	HARBOUR	HARBOUR COUNTRY CLUB
4-4	BARRETT	KATE WALLER BARRETT E.S.
5-1	AQUIA	UNITED FAITH CHRISTIAN MINISTRIES, AUXILIARY BUILDING
5-2	COURTHOUSE	COURTHOUSE COMMUNITY CENTER
5-3	BROOKE	BROOKE POINT HIGH SCHOOL
5-4	GOVERNMENT ISLAND	HARBOUR INN
6-1	GRAFTON	GRAFTON VILLAGE E.S.
6-2	FALMOUTH	CONWAY E.S.
6-3	DREW	DREW M.S.
6-4	GAYLE	GAYLE M.S.
7-1	FERRY FARM	FERRY FARM E.S.
7-2	CHATHAM	EAGLES LODGE
7-3	WHITE OAK	WHITE OAK FIRE STATION
7-4	ENGLAND RUN	ENGLAND RUN LIBRARY

Legend

- New Polling Locations
- New Election Precinct Boundaries
- New Election Districts
 - 1 - Hartwood
 - 2 - Rock Hill
 - 3 - Garrisonville
 - 4 - Griffis - Widewater
 - 5 - Aquia
 - 6 - Falmouth
 - 7 - George Washington

EXHIBIT L2

(Large map on poster size paper.)

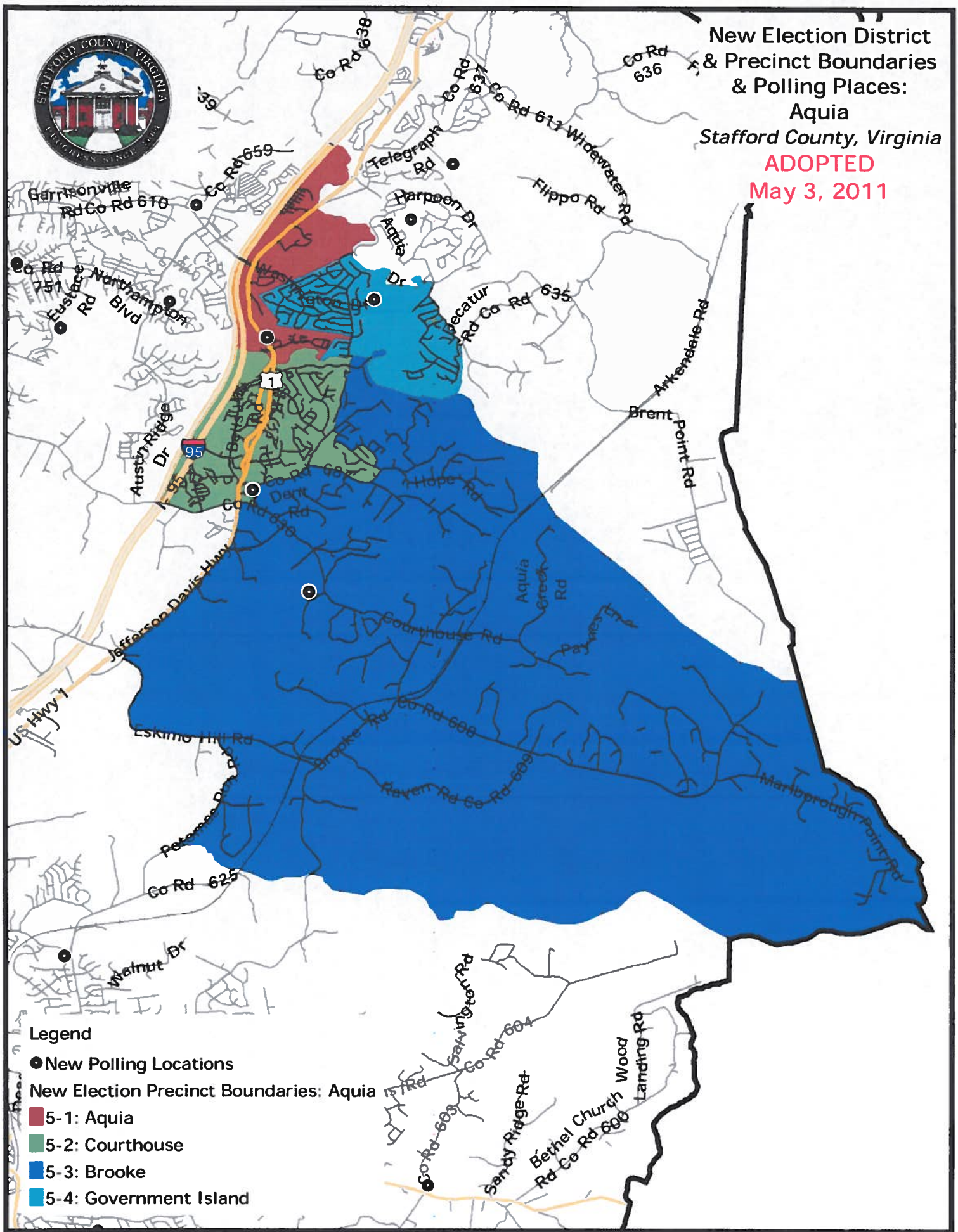
EXHIBIT L2a

(Aquia Election District)



New Election District
& Precinct Boundaries
& Polling Places:
Aquia
Stafford County, Virginia

ADOPTED
May 3, 2011



Legend

● New Polling Locations

New Election Precinct Boundaries: Aquia

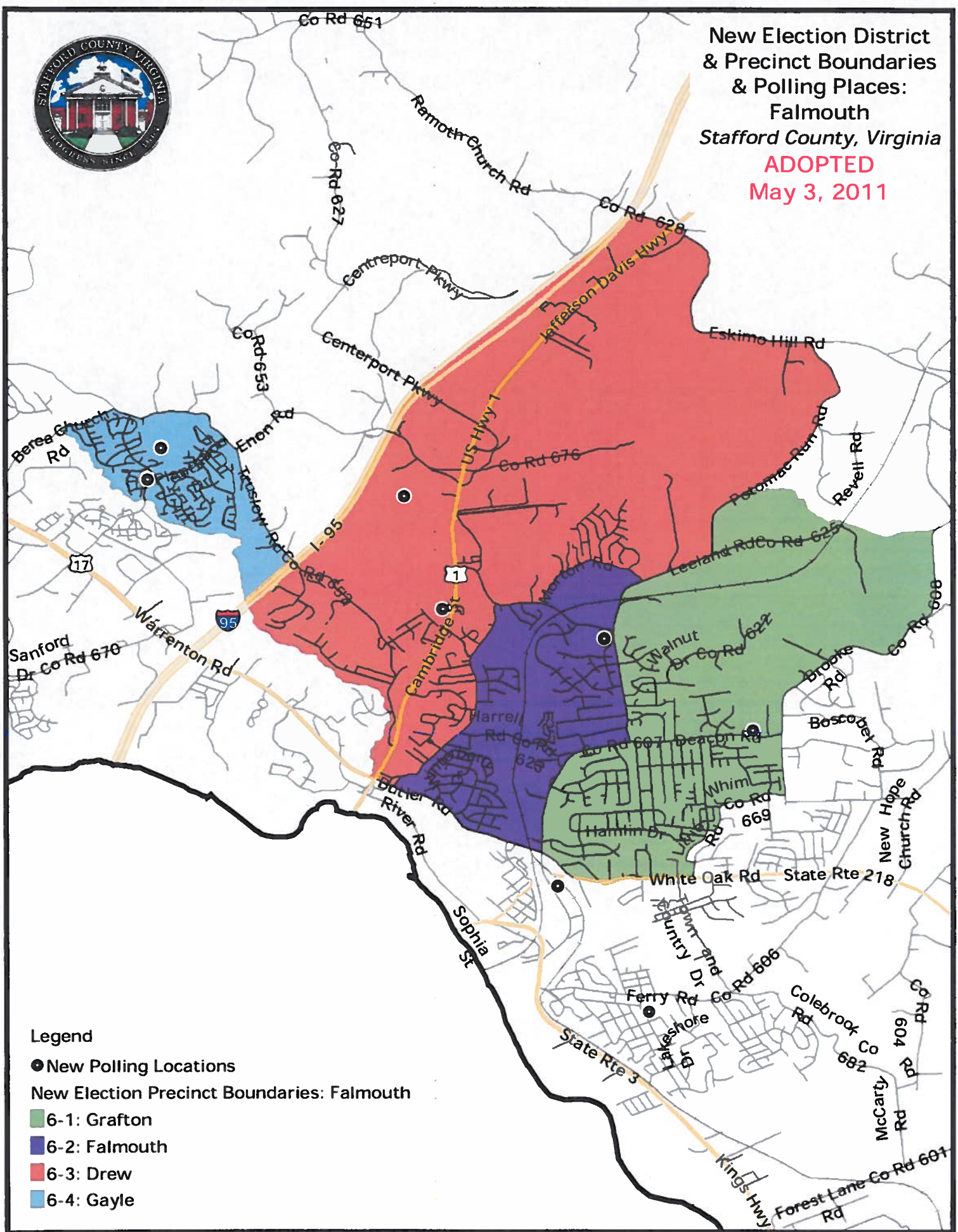
- 5-1: Aquia
- 5-2: Courthouse
- 5-3: Brooke
- 5-4: Government Island

EXHIBIT L2b

(Falmouth Election District)



New Election District
& Precinct Boundaries
& Polling Places:
Falmouth
Stafford County, Virginia
ADOPTED
May 3, 2011



Legend

- New Polling Locations
- New Election Precinct Boundaries: Falmouth
- 6-1: Grafton
- 6-2: Falmouth
- 6-3: Drew
- 6-4: Gayle

EXHIBIT L2c

(Garrisonville Election District)



New Election District
& Precinct Boundaries
& Polling Places:
Garrisonville
Stafford County, Virginia

ADOPTED
May 3, 2011

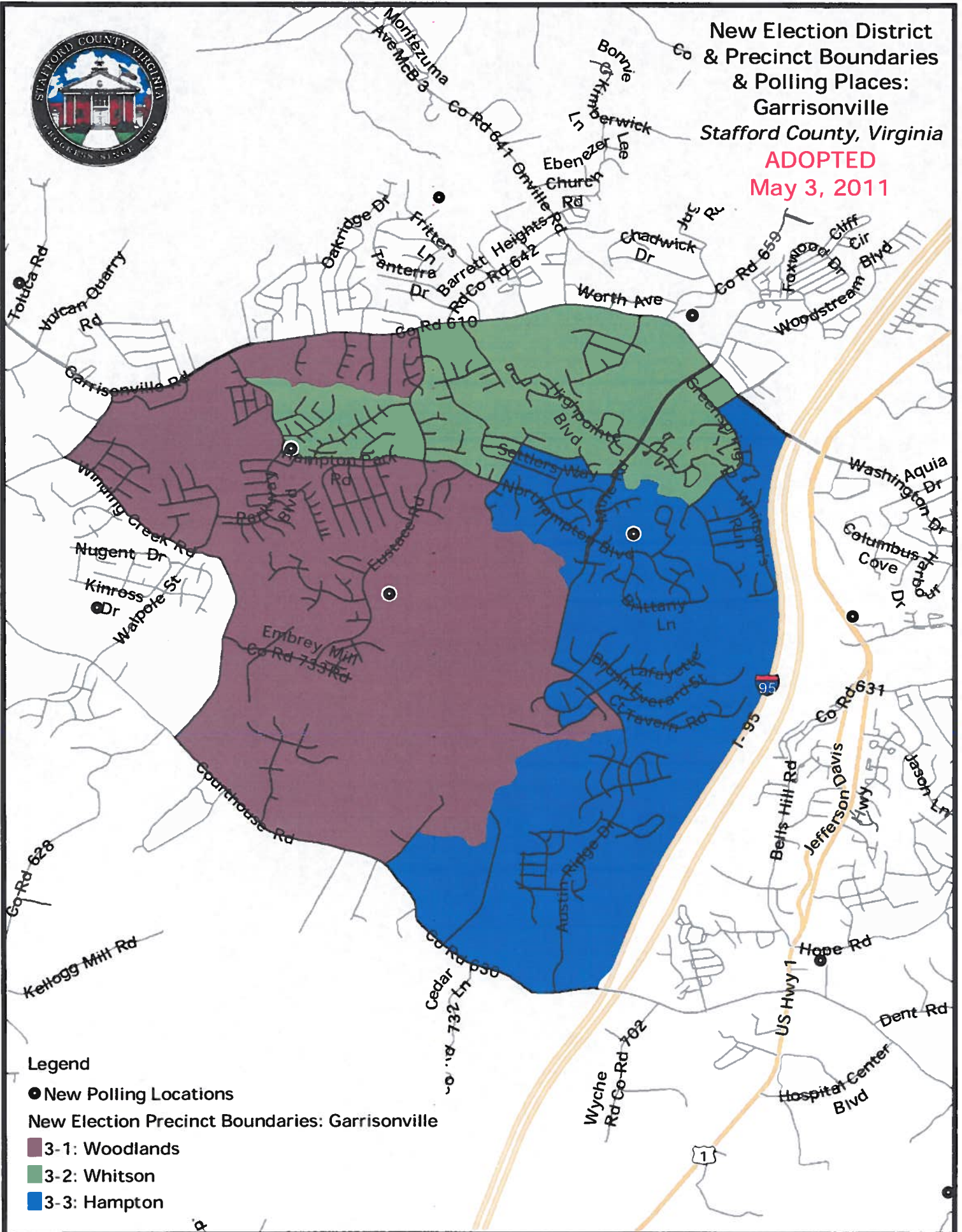


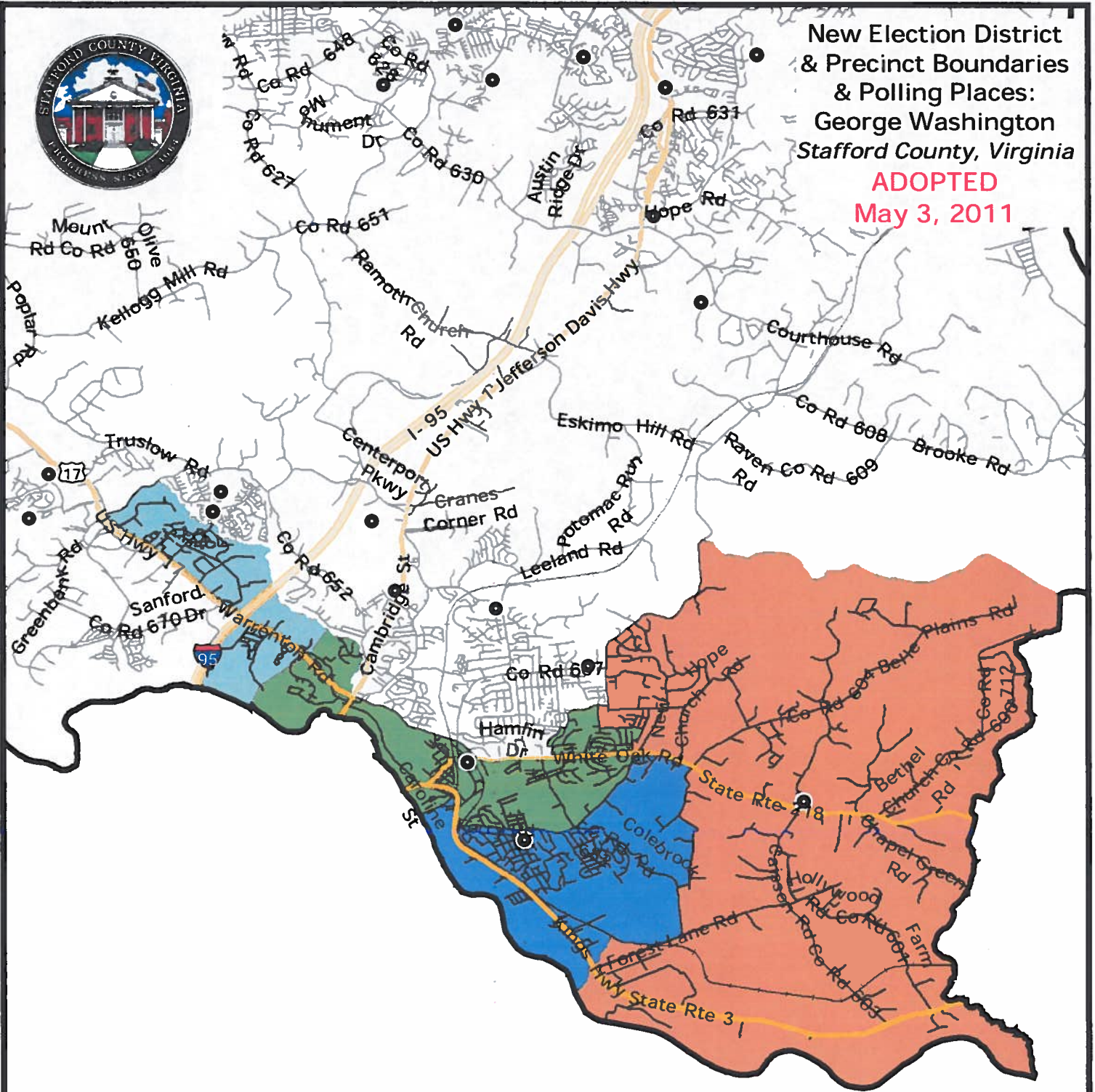
EXHIBIT L2d

(George Washington Election District)



**New Election District
& Precinct Boundaries
& Polling Places:
George Washington
Stafford County, Virginia**

**ADOPTED
May 3, 2011**



Legend

- New Polling Locations
- New Election Precinct Boundaries: George Washington
- 7-1: Ferry Farm
- 7-2: Chatham
- 7-3: White Oak
- 7-4: England Run

EXHIBIT L2e

(Griffis-Widewater Election District)



New Election District
& Precinct Boundaries
& Polling Places:
Griffis - Widewater
Stafford County, Virginia

ADOPTED
May 3, 2011

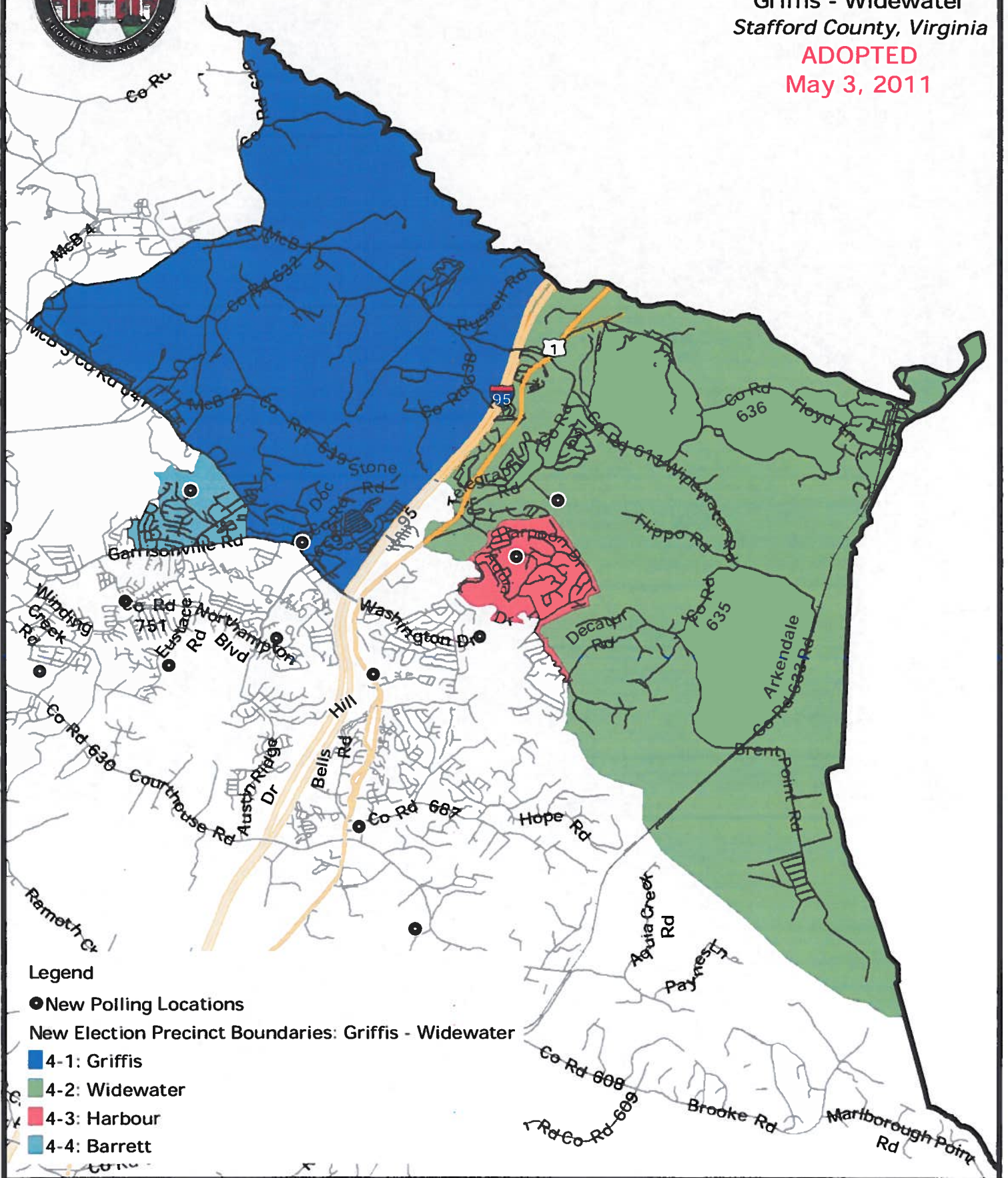
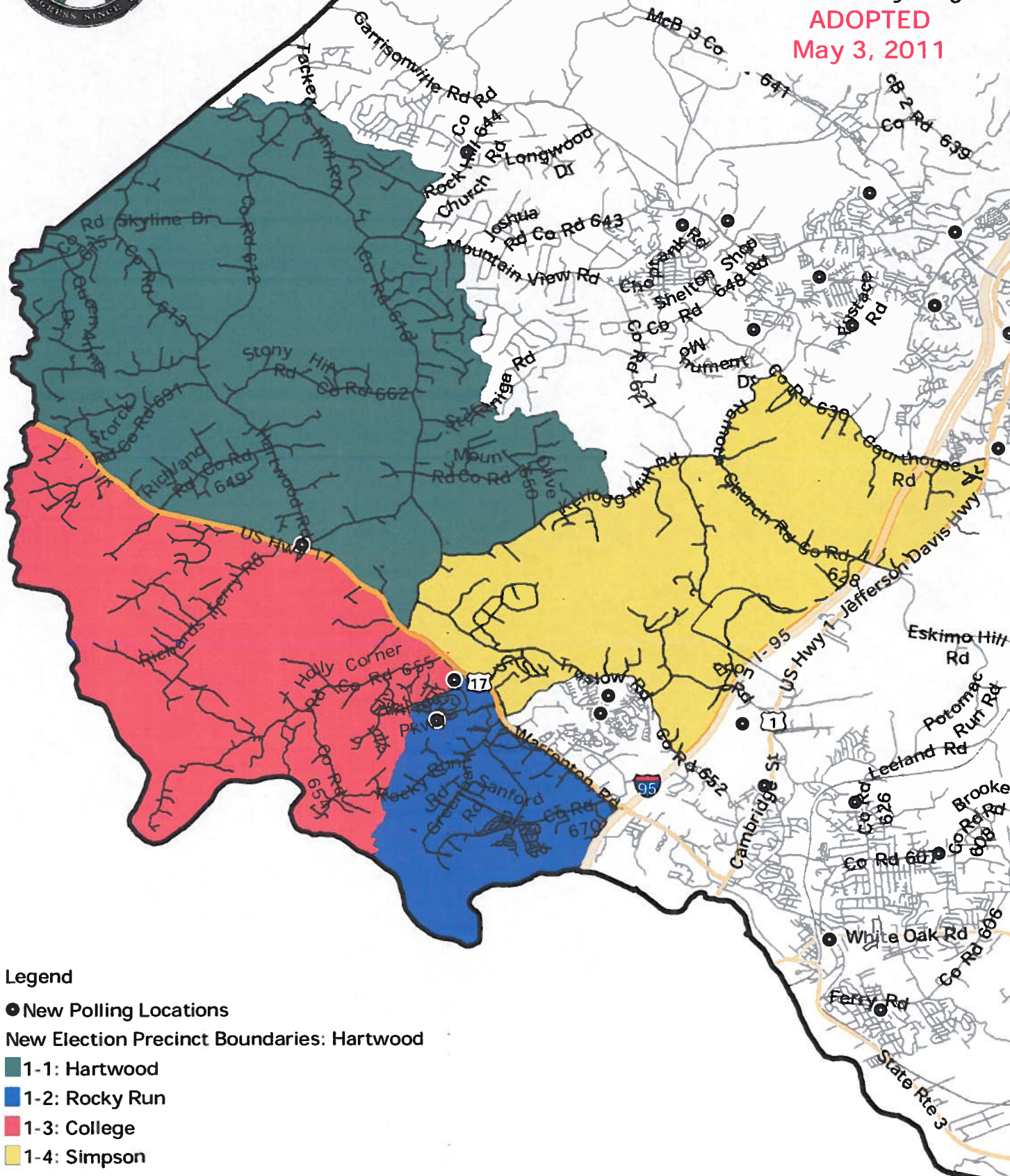


EXHIBIT L2f

(Hartwood Election District)



New Election District
& Precinct Boundaries
& Polling Places:
Hartwood
Stafford County, Virginia
ADOPTED
May 3, 2011



Legend

- New Polling Locations
- New Election Precinct Boundaries: Hartwood
- 1-1: Hartwood
- 1-2: Rocky Run
- 1-3: College
- 1-4: Simpson

EXHIBIT L2g

(Rockhill Election District)



New Election District & Precinct Boundaries & Polling Places:

Rock Hill
Stafford County, Virginia

ADOPTED
May 3, 2011

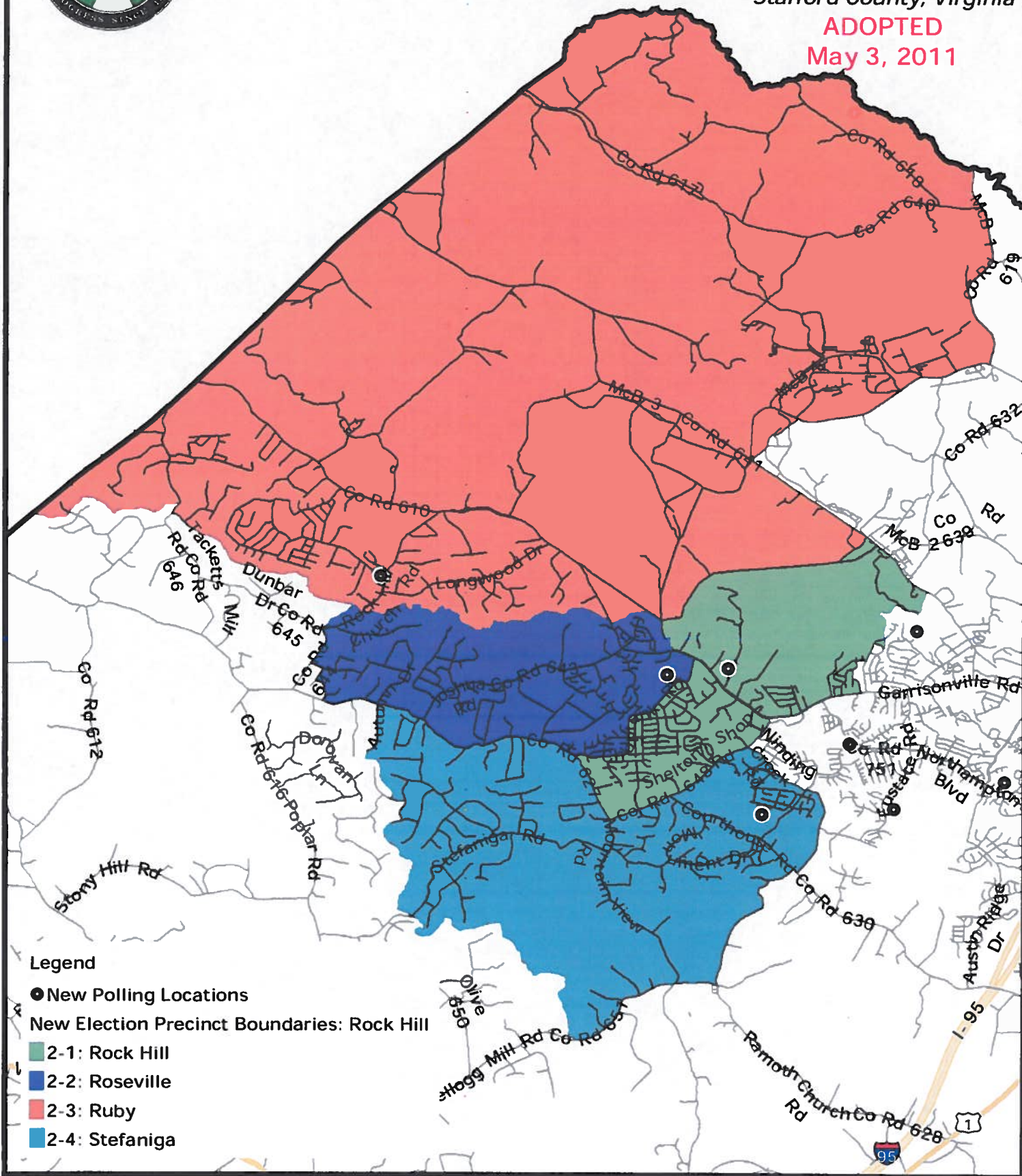
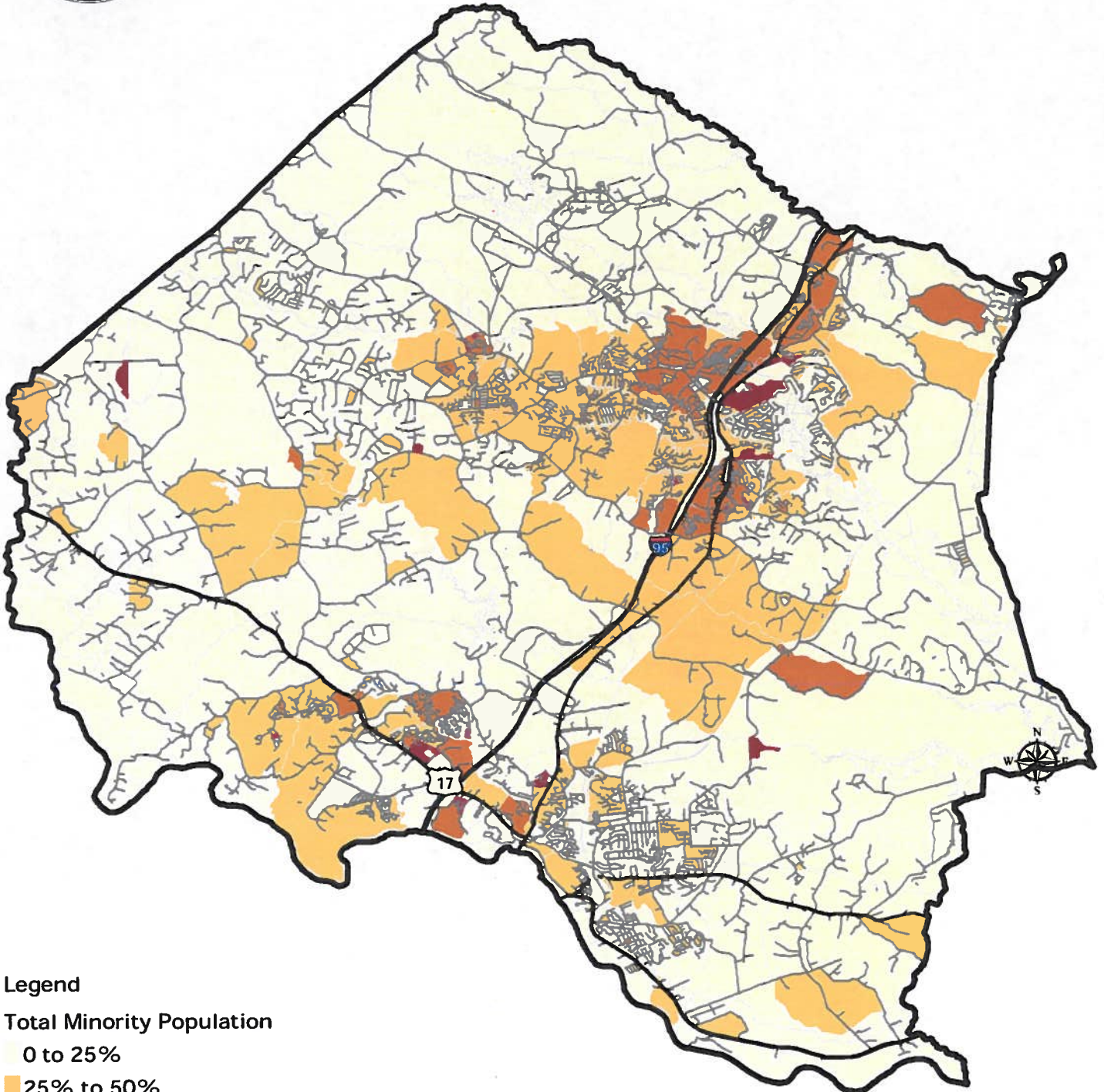


EXHIBIT M1



Location of Racial and
Minority Groups:
All Minority Population
Stafford County, Virginia



Legend

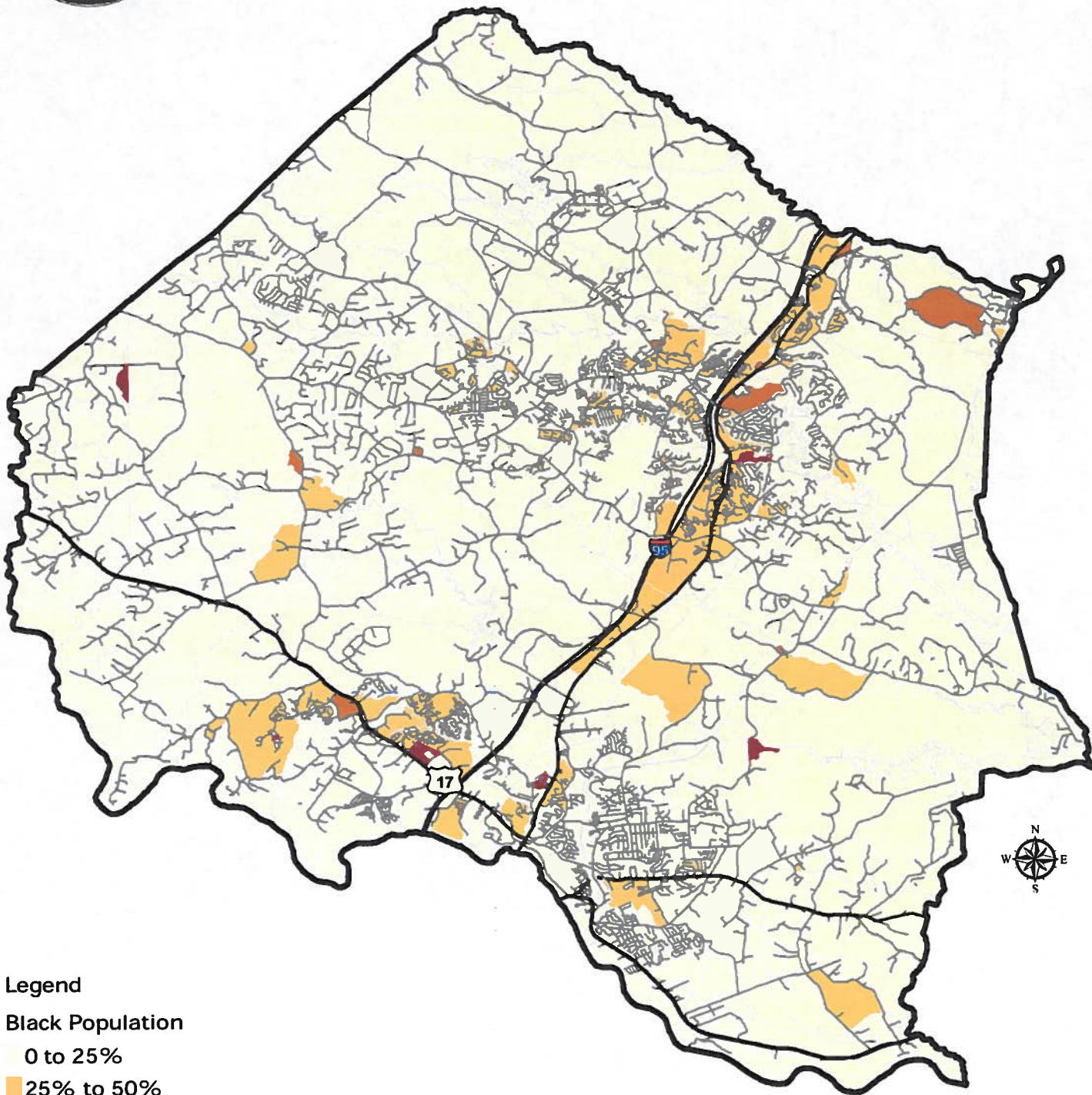
Total Minority Population

- 0 to 25%
- 25% to 50%
- 50% to 75%
- 75% to 100%

EXHIBIT M2



Location of Racial and
Minority Groups:
Black Population
Stafford County, Virginia



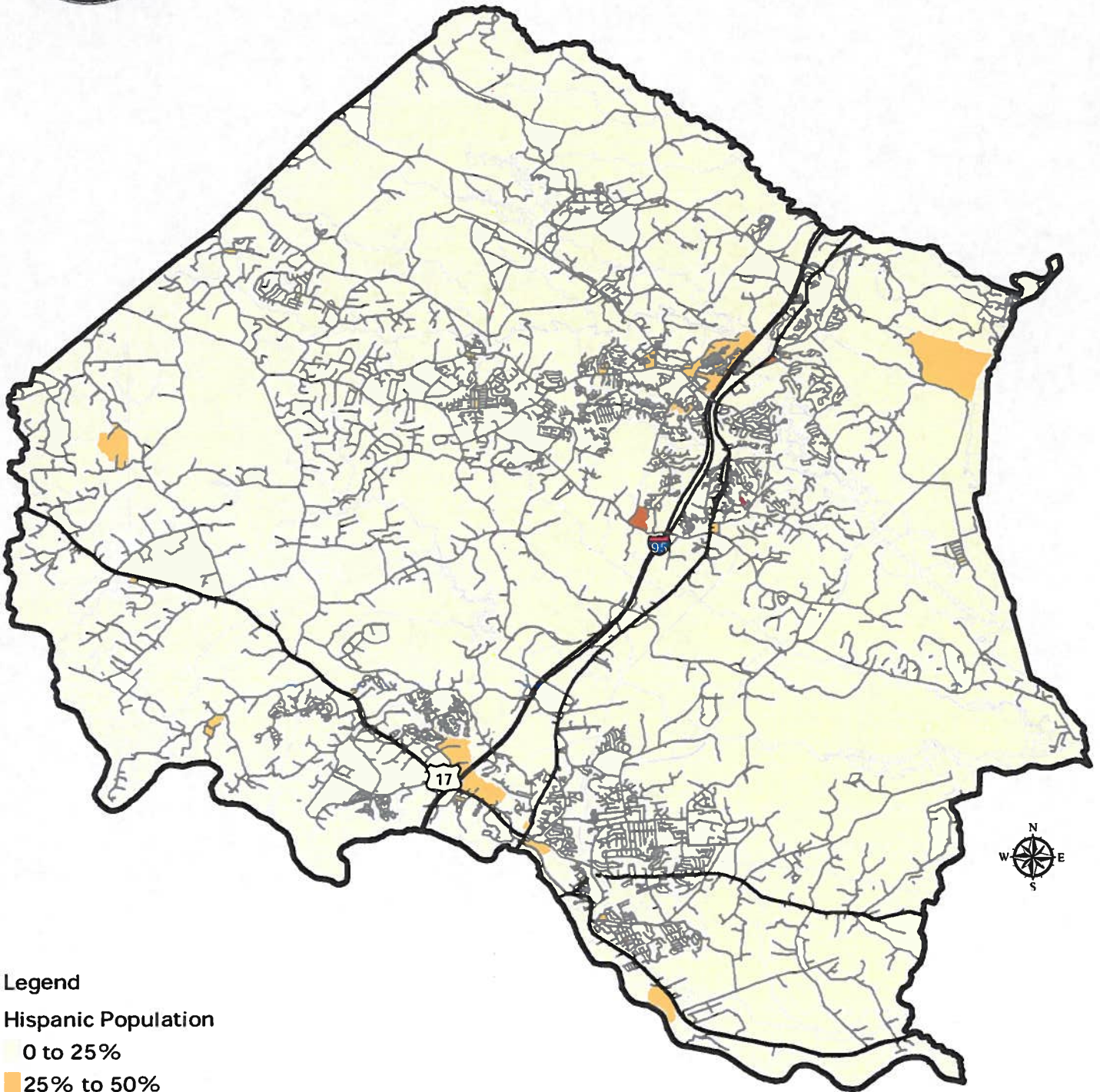
Legend

Black Population

- 0 to 25%
- 25% to 50%
- 50% to 75%
- 75% to 100%

EXHIBIT M3

Location of Racial and
Minority Groups:
Hispanic Population
Stafford County, Virginia



Legend

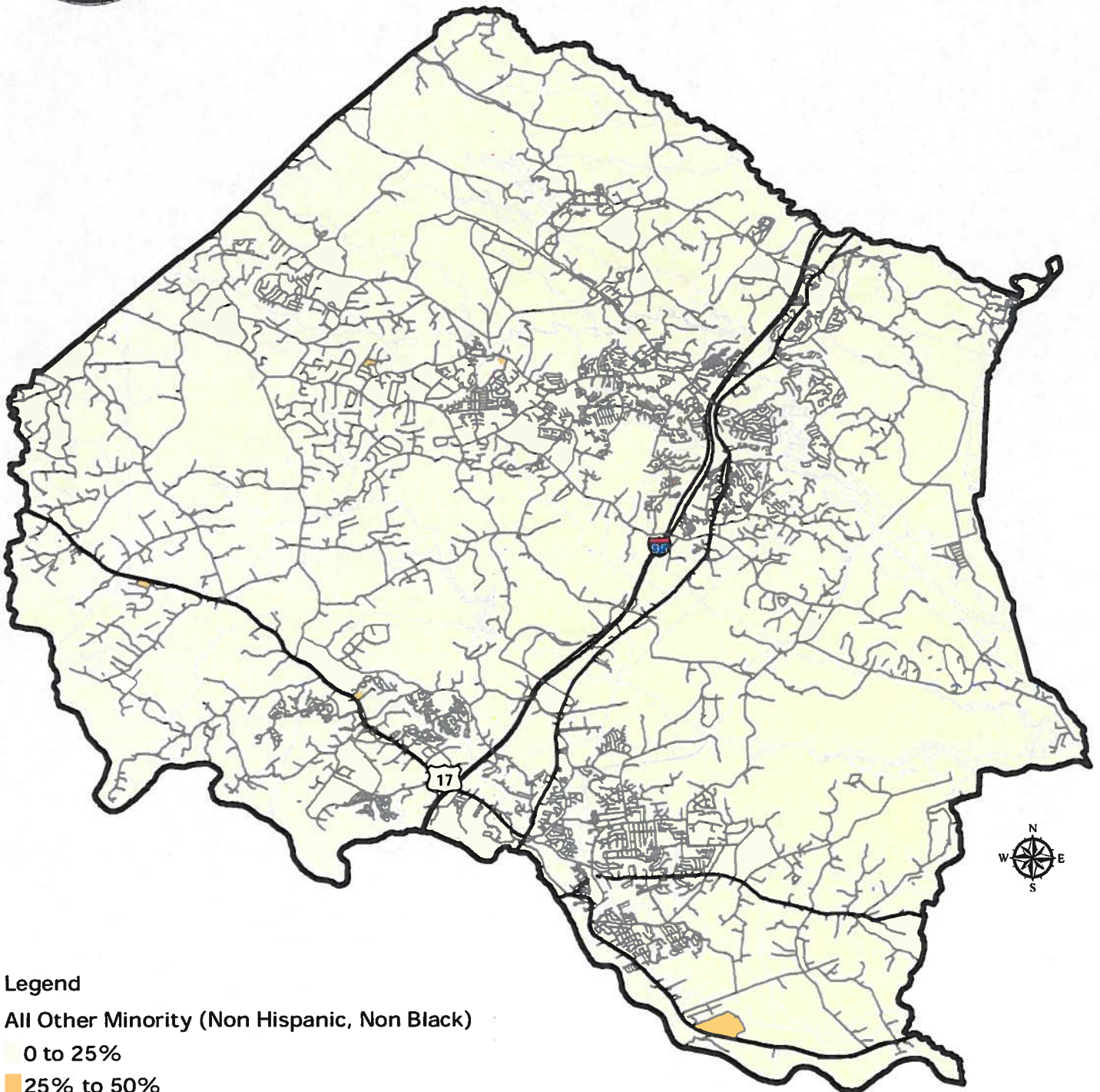
Hispanic Population

- 0 to 25%
- 25% to 50%
- 50% to 75%
- 75% to 100%

EXHIBIT M4



Location of Racial and
Minority Groups:
All Other Minority Population
(Non Hispanic & Non Black)
Stafford County, Virginia



Legend

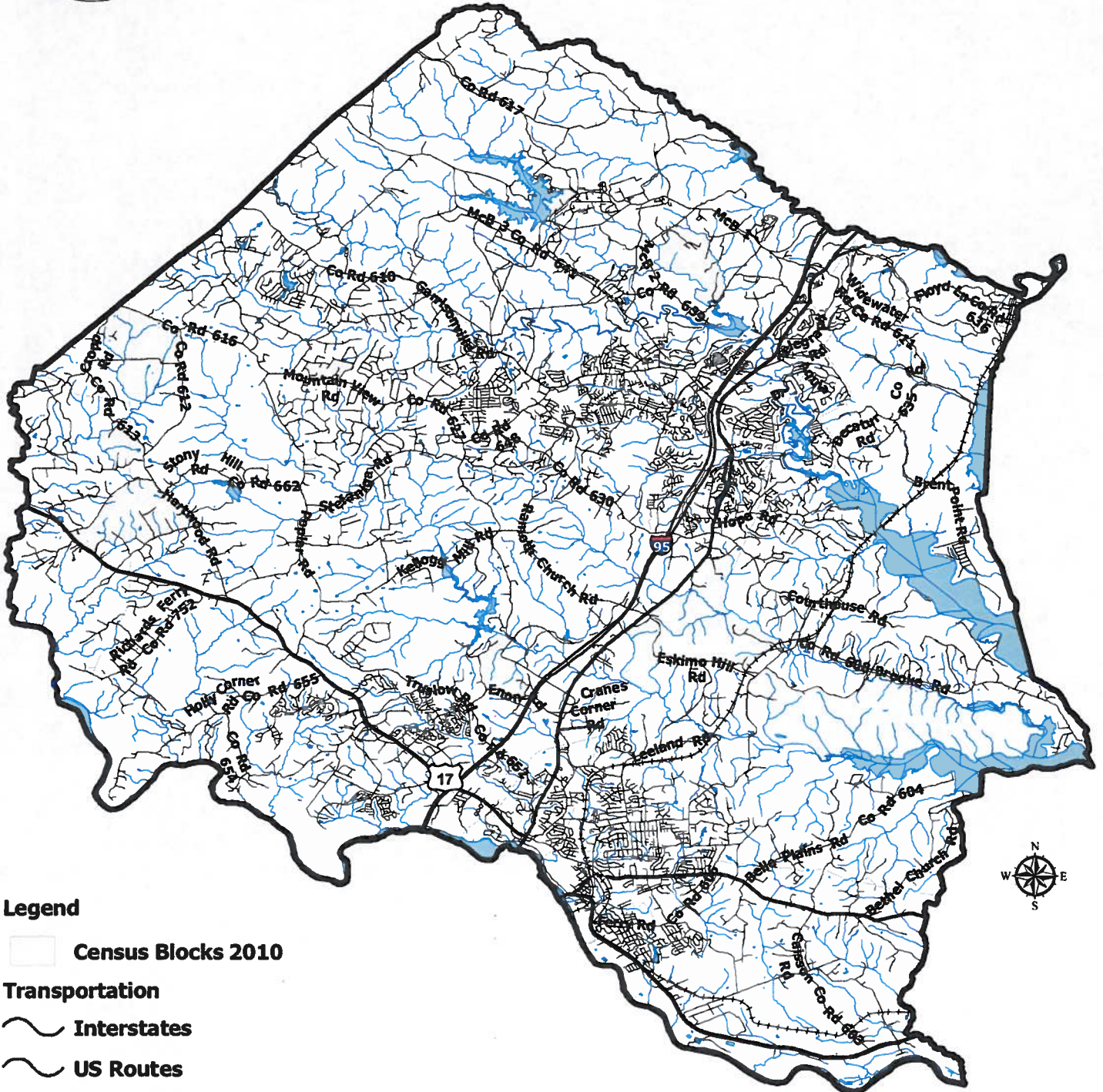
All Other Minority (Non Hispanic, Non Black)

- 0 to 25%
- 25% to 50%
- 50% to 75%
- 75% to 100%

EXHIBIT N



Natural Boundaries and Geographic Features Based on Census 2010 Data Stafford County, Virginia



Legend

- Census Blocks 2010
- Transportation**
 - Interstates
 - US Routes
 - Local Road
 - Rail Roads
- Hydrology**
 - Streams
 - Water Bodies



EXHIBIT 01

STAFFORD COUNTY GENERAL ELECTION
 STATEMENT OF VOTES CAST
 GENERAL ELECTION - STAFFORD COUNTY, VA

COMPLETE STATEMENT OF VOTES CAST REPORT

Percents based on votes cast

RACE	Governor		Lieutenant Governor		Attorney General	
	REG	%	REG	%	REG	%
HARTWOOD	3393	1575	46.42	896	11	651
SIMPSON	1762	1206	40.65	678	3	508
RAMOTH	1707	669	39.19	361	4	298
ROCK HILL	2629	617	34.49	328	4	280
ROSEVILLE	1635	521	35.91	530	6	284
RUBY	1635	563	34.43	355	7	193
STEFANIA	2822	1097	38.87	674	7	408
GRIFFIS	2019	517	25.61	288	5	237
WIDEMATER	2277	635	28.77	329	4	311
HARBOR	2881	1148	39.85	661	9	462
AQUIA	2793	883	31.61	503	10	361
COURTHOUSE	2350	758	32.26	373	9	369
BROOKE	2871	1141	39.74	544	7	564
GRAFTON	2546	1264	49.65	707	5	519
FALMOUTH	2919	1335	45.73	685	10	624
GAYLE	2514	830	33.02	412	6	403
FERRY FARM	2351	1199	51.00	661	8	508
CHATHAM	2670	1123	42.06	658	5	447
WHITE OAK	2502	1156	46.20	658	2	472
WOODLANDS	2267	873	38.51	510	6	353
WHITSON	2591	853	32.92	461	6	387
HAMPTON	2759	907	32.87	501	2	396
Absentee	0	491	-	269	4	213
TOTAL	55183	21779	39.47	12019	132	9248

RACE	House of Delegates 28th District		House of Delegates 88th District		Soil/Water Conservation District	
	REG	%	REG	%	REG	%
HARTWOOD	3393	1575	46.42	896	11	651
SIMPSON	1762	1206	40.65	678	3	508
RAMOTH	1707	669	39.19	361	4	298
ROCK HILL	2629	617	34.49	328	4	280
ROSEVILLE	1635	521	35.91	530	6	284
RUBY	1635	563	34.43	355	7	193
STEFANIA	2822	1097	38.87	674	7	408
GRIFFIS	2019	517	25.61	288	5	237
WIDEMATER	2277	635	28.77	329	4	311
HARBOR	2881	1148	39.85	661	9	462
AQUIA	2793	883	31.61	503	10	361
COURTHOUSE	2350	758	32.26	373	9	369
BROOKE	2871	1141	39.74	544	7	564
GRAFTON	2546	1264	49.65	707	5	519
FALMOUTH	2919	1335	45.73	685	10	624
GAYLE	2514	830	33.02	412	6	403
FERRY FARM	2351	1199	51.00	661	8	508
CHATHAM	2670	1123	42.06	658	5	447
WHITE OAK	2502	1156	46.20	658	2	472
WOODLANDS	2267	873	38.51	510	6	353
WHITSON	2591	853	32.92	461	6	387
HAMPTON	2759	907	32.87	501	2	396
Absentee	0	491	-	269	4	213
TOTAL	55183	21779	39.47	12019	132	9248

RACE	House of Delegates 28th District		House of Delegates 88th District		Soil/Water Conservation District	
	REG	%	REG	%	REG	%
HARTWOOD	3393	1575	46.42	896	11	651
SIMPSON	1762	1206	40.65	678	3	508
RAMOTH	1707	669	39.19	361	4	298
ROCK HILL	2629	617	34.49	328	4	280
ROSEVILLE	1635	521	35.91	530	6	284
RUBY	1635	563	34.43	355	7	193
STEFANIA	2822	1097	38.87	674	7	408
GRIFFIS	2019	517	25.61	288	5	237
WIDEMATER	2277	635	28.77	329	4	311
HARBOR	2881	1148	39.85	661	9	462
AQUIA	2793	883	31.61	503	10	361
COURTHOUSE	2350	758	32.26	373	9	369
BROOKE	2871	1141	39.74	544	7	564
GRAFTON	2546	1264	49.65	707	5	519
FALMOUTH	2919	1335	45.73	685	10	624
GAYLE	2514	830	33.02	412	6	403
FERRY FARM	2351	1199	51.00	661	8	508
CHATHAM	2670	1123	42.06	658	5	447
WHITE OAK	2502	1156	46.20	658	2	472
WOODLANDS	2267	873	38.51	510	6	353
WHITSON	2591	853	32.92	461	6	387
HAMPTON	2759	907	32.87	501	2	396
Absentee	0	491	-	269	4	213
TOTAL	55183	21779	39.47	12019	132	9248

RACE	House of Delegates 28th District		House of Delegates 88th District		Soil/Water Conservation District	
	REG	%	REG	%	REG	%
HARTWOOD	3393	1575	46.42	896	11	651
SIMPSON	1762	1206	40.65	678	3	508
RAMOTH	1707	669	39.19	361	4	298
ROCK HILL	2629	617	34.49	328	4	280
ROSEVILLE	1635	521	35.91	530	6	284
RUBY	1635	563	34.43	355	7	193
STEFANIA	2822	1097	38.87	674	7	408
GRIFFIS	2019	517	25.61	288	5	237
WIDEMATER	2277	635	28.77	329	4	311
HARBOR	2881	1148	39.85	661	9	462
AQUIA	2793	883	31.61	503	10	361
COURTHOUSE	2350	758	32.26	373	9	369
BROOKE	2871	1141	39.74	544	7	564
GRAFTON	2546	1264	49.65	707	5	519
FALMOUTH	2919	1335	45.73	685	10	624
GAYLE	2514	830	33.02	412	6	403
FERRY FARM	2351	1199	51.00	661	8	508
CHATHAM	2670	1123	42.06	658	5	447
WHITE OAK	2502	1156	46.20	658	2	472
WOODLANDS	2267	873	38.51	510	6	353
WHITSON	2591	853	32.92	461	6	387
HAMPTON	2759	907	32.87	501	2	396
Absentee	0	491	-	269	4	213
TOTAL	55183	21779	39.47	12019	132	9248

COMPLETE STATEMENT OF VOTES CAST REPORT

Percents based on votes cast

RACE	Board of Supervisors Aquia District		Board of Supervisors Falmouth District		Board of Supervisors Garrisonville District	
	REG	T/O	REG	T/O	REG	T/O
HARTWOOD	3393	1575	46.42	-	-	-
STIMPSON	2962	1204	40.65	-	-	-
RAMOTH	1707	669	39.19	-	-	-
ROCK HILL	1789	617	34.49	-	-	-
ROSEVILLE	2565	921	35.91	-	-	-
RUBY	1635	563	34.43	-	-	-
STEFANIGA	2822	1097	38.87	-	-	-
GRIFFIS	2019	517	25.61	-	-	-
WIDENATER	2277	655	28.77	-	-	-
HARBOUR	2881	1148	39.85	-	-	-
AQUIA	2793	883	31.61	-	-	-
COURTHOUSE	2350	758	32.26	-	-	-
BROOKE	2871	1141	39.74	-	-	-
GRAFTON	2546	1264	49.65	-	-	-
FALMOUTH	2919	1335	45.73	-	-	-
GAYLE	2514	830	33.02	-	-	-
FERRY FARM	2351	1199	51.00	-	-	-
CHATHAM	2670	1123	42.06	-	-	-
WOODLANDS	2502	1156	46.20	-	-	-
WHITE OAK	2267	873	38.51	-	-	-
WHITSON	2591	853	32.92	-	-	-
HAMPTON	2759	907	32.87	-	-	-
Absentee	0	491	-	39	46	-
TOTAL	55183	21779	39.47	1362	1404	-
				6	1595	6
				506	380	3
				615	407	0
				690	407	2
				3	0	2
				3	0	0
				358	308	184
				321	321	203
				321	373	188
				13	11	13
				999	1013	588
				1757	1595	4

RACE	Board of Supervisors Aquia District		School Board Aquia District		School Board Falmouth District		School Board Garrisonville District	
	REG	T/O	REG	T/O	REG	T/O	REG	T/O
HARTWOOD	3393	1575	46.42	751	-	-	-	-
STIMPSON	2962	1204	40.65	490	-	-	-	-
RAMOTH	1707	669	39.19	290	-	-	-	-
ROCK HILL	1789	617	34.49	-	-	-	-	-
ROSEVILLE	2565	921	35.91	-	-	-	-	-
RUBY	1635	563	34.43	-	-	-	-	-
STEFANIGA	2822	1097	38.87	-	-	-	-	-
GRIFFIS	2019	517	25.61	-	-	-	-	-
WIDENATER	2277	655	28.77	-	-	-	-	-
HARBOUR	2881	1148	39.85	-	-	-	-	-
AQUIA	2793	883	31.61	8	-	-	-	-
COURTHOUSE	2350	758	32.26	15	-	-	-	-
BROOKE	2871	1141	39.74	881	-	-	-	-
GRAFTON	2546	1264	49.65	-	-	-	-	-
FALMOUTH	2919	1335	45.73	-	-	-	-	-
GAYLE	2514	830	33.02	-	-	-	-	-
FERRY FARM	2351	1199	51.00	-	-	-	-	-
CHATHAM	2670	1123	42.06	-	-	-	-	-
WOODLANDS	2502	1156	46.20	-	-	-	-	-
WHITE OAK	2267	873	38.51	-	-	-	-	-
WHITSON	2591	853	32.92	-	-	-	-	-
HAMPTON	2759	907	32.87	-	-	-	-	-
Absentee	0	491	-	44	34	28	715	18
TOTAL	55183	21779	39.47	1805	1565	2213	2213	52
				5	41	3	0	1
				75	47	0	29	1
				2296	283	1082	2213	52
				876	876	354	715	18
				813	813	449	702	15
				528	528	251	767	18
				47	47	0	29	1
				283	283	1082	2213	52

STAFFORD COUNTY GENERAL ELECTION
 STATEMENT OF VOTES - C A S T
 GENERAL ELECTION STAFFORD COUNTY, VA

COMPLETE STATEMENT OF VOTES CAST REPORT

Percents based on votes cast

RACE	School Board Hartwood District		General Obligation Bonds	
	REG	%	REG	%
HARTWOOD	3393	1575 46.42	859	850
SIMPSON	2962	1204 40.65	728	625
ROCK HILL	1707	669 39.19	314	426
ROSEVILLE	1789	617 34.49	-	377
RUBY	2565	921 35.91	-	515
STEFANIA	1635	563 34.43	-	305
GRIFFIS	2822	1097 38.87	-	656
WIDEMATER	2019	517 25.61	-	324
HARBOUR	2277	655 28.77	-	376
AQUILA	2881	1148 39.85	-	725
COURTHOUSE	2350	758 32.26	-	472
BROOKE	2871	1141 39.74	-	627
FALMOUTH	2919	1335 45.73	-	567
GAYLE	2514	830 33.02	-	446
FERRY FARM	2351	1199 51.00	-	635
CHATHAM	2670	1123 42.06	-	445
WHITE OAK	2502	1156 46.20	-	530
WOODLANDS	2267	873 38.51	-	286
WHITSON	2591	853 32.92	-	588
HANFTON	2759	907 32.87	-	214
Absentee	0	491 -	45	634
TOTAL	55183	21779 39.47	1946	12490
		1312	1018	8310

WRITE-INS: M. J. "Mandy" Planakis (TOTAL: 4), Karen Dodd Zink (TOTAL: 859), School Board Hartwood District (TOTAL: 4), General Obligation Bonds (TOTAL: 8310)

STAFFORD COUNTY, VA
 S T A T E M E N T O F V O T E S C A S T
 Primary election held Tuesday Jun 12, 2001

COMPLETE STATEMENT OF VOTES CAST REPORT

percents based on votes cast

RACE	Lieutenant Governor		Attorney General						
	Timothy M. Kaine	Alan A. Diamonstein	Jerrard C. Jones	Whittington W. Clement					
JURISDICTION WIDE REPORT	REG	T/O	%	TOTAL	TOTAL	TOTAL	TOTAL	TOTAL	TOTAL
HARTWOOD	3199	38	1.19	31	4	3	8	4	22
SIMPSON	2778	22	0.79	17	4	1	5	5	7
GARRISONVILLE	4489	15	0.33	6	6	3	3	4	4
HAMPTON	4596	32	0.70	21	6	5	8	7	12
ROCK HILL	3279	21	0.64	15	2	3	7	4	7
ROSEVILLE	2317	9	0.39	5	1	3	3	0	5
RUBY	1322	7	0.53	5	2	0	2	0	4
STEFANIA	1803	16	0.89	8	8	0	6	2	4
GRIFFIS	2754	15	0.54	12	0	1	2	3	8
WIDENWATER	3913	42	1.07	22	4	1	7	4	13
POTOMAC HILLS	1171	4	0.34	3	1	0	1	0	1
AQUIA	1883	32	1.70	27	4	1	8	8	13
COURTHOUSE	3974	37	0.93	27	4	5	8	11	11
BROOKE	1112	34	3.06	21	7	3	3	6	14
GRAFTON	2679	26	0.97	22	3	5	3	7	14
FALMOUTH	2483	51	2.05	40	7	0	1	1	16
GAYLE	2791	27	0.97	17	7	4	9	5	29
FERRY FARM	2433	36	1.48	30	4	0	5	2	15
CHATHAM	3109	54	1.74	39	12	2	5	4	23
WHITE OAK	1654	32	1.93	17	11	2	11	4	33
Absentee	1	33	-	22	7	3	10	1	17
TOTAL	51740	583	1.08	407	104	46	119	81	275

EXHIBIT 02

COMPLETE STATEMENT OF VOTES CAST REPORT

Percents based on votes cast

RACE	State Senate 28th District		House of Delegates 28th District		House of Delegates 88th District		Commonwealth's Attorney		Sheriff	
	REG	T/O	WRITE-INS	TOTAL	WRITE-INS	TOTAL	WRITE-INS	TOTAL	WRITE-INS	TOTAL
HARTWOOD	3638	612	13	529	466	136	1	517	12	537
SIMPSON	3468	368	7	371	267	96	1	330	3	337
RAMOTH	2075	200	5	184	405	128	1	181	3	189
ROCK HILL	1824	354	15	295	267	196	0	293	7	310
ROSEVILLE	1713	391	12	338	465	227	1	518	8	548
RUBY	3316	112	16	509	185	111	0	331	4	341
STEPANIGA	2211	304	12	253	84	38	0	610	13	630
WIDEMATER	2356	433	19	352	29	17	0	217	6	229
HARBOR	2836	150	13	655	283	157	0	567	6	574
AQUA	2876	317	11	278	428	245	0	283	6	292
COURTHOUSE	2514	189	16	154	391	237	0	447	7	456
BROOKE	3024	325	16	280	237	144	0	396	19	407
BROOKE	2728	461	19	421	773	773	0	780	11	811
FALMOUTH	3163	450	18	397	716	574	0	705	12	757
GAYLE	3208	267	14	239	716	259	0	284	9	338
FERRY FARM	2599	885	19	589	151	60	0	240	6	275
CHATHAM	2705	678	15	713	71	185	0	240	7	262
WHITE OAK	2829	812	15	253	134	59	0	196	2	213
WOODLANDS	2347	292	12	238	2760	1243	5	8862	174	9200
WHITSON	2704	293	15	245	148	5382	0	196	2	213
HAUGHTON	2876	287	2	204	148	134	0	196	2	213
Absentee	0	229	2	204	148	134	0	196	2	213
TOTAL	59937	10223	289	8866	5382	148	5	8862	174	9200

RACE	Commissioner of Revenue		Treasurer		Board of Supervisors George Washington Dist.		Board of Supervisors Griffis-Widewater Dist.	
	REG	T/O	WRITE-INS	TOTAL	WRITE-INS	TOTAL	WRITE-INS	TOTAL
HARTWOOD	3638	612	9	548	7	548	0	0
SIMPSON	3468	368	5	328	3	343	0	0
RAMOTH	2075	200	6	183	3	193	0	0
ROCK HILL	1824	354	4	296	2	318	0	0
ROSEVILLE	1713	391	6	526	5	542	0	0
RUBY	3316	112	7	351	1	351	0	0
STEPANIGA	2211	304	3	267	4	277	0	0
WIDEMATER	2356	433	8	362	2	362	0	0
HARBOR	2836	150	8	683	8	683	0	0
AQUA	2876	317	5	295	5	295	0	0
COURTHOUSE	2514	189	6	175	3	175	0	0
BROOKE	3024	325	5	306	4	306	0	0
BROOKE	2728	461	15	443	2	443	0	0
FALMOUTH	3163	450	12	414	12	414	0	0
GAYLE	3208	267	8	252	2	252	0	0
FERRY FARM	2599	885	4	805	4	805	0	0
CHATHAM	2705	678	8	595	9	604	0	0
WHITE OAK	2829	812	6	743	3	743	0	0
WOODLANDS	2347	292	8	275	4	275	0	0
WHITSON	2704	293	6	269	5	269	0	0
HAUGHTON	2876	287	9	248	3	248	0	0
Absentee	0	229	1	204	1	204	0	0
TOTAL	59937	10223	127	8866	97	9305	15	768

COMPLETE STATEMENT OF VOTES CAST REPORT

Percents based on votes cast

RACE	Board of Supervisors Rock Hill Dist.				School Board George Washington Dist.				School Board Widewater Dist.				School Board Rock Hill Dist.			
	REG	T/O	\$	TOTAL	REG	T/O	\$	TOTAL	REG	T/O	\$	TOTAL	REG	T/O	\$	TOTAL
HARTWOOD	1638	612	16.82	-	-	-	-	-	-	-	-	-	-	-	-	-
SIMPSON	3468	368	10.61	-	-	-	-	-	-	-	-	-	-	-	-	-
RAMOTH	2075	200	9.64	-	-	-	-	-	-	-	-	-	-	-	-	-
ROCK HILL	1824	354	19.41	158	13	0	0	-	-	-	-	-	-	-	-	-
ROSEVILLE	2927	614	20.98	313	24	2	2	-	-	-	-	-	-	-	-	-
RUBY	1713	391	22.83	210	166	0	0	-	-	-	-	-	-	-	-	-
STEFANIGA	3316	712	21.47	326	32	0	0	-	-	-	-	-	-	-	-	-
WIDEWATER	2211	304	13.75	-	-	-	-	-	-	-	-	-	-	-	-	-
HARBOR	2356	433	18.38	-	-	-	-	-	-	-	-	-	-	-	-	-
AQUIA	2876	317	11.02	-	-	-	-	-	-	-	-	-	-	-	-	-
COURTHOUSE	2514	189	7.52	-	-	-	-	-	-	-	-	-	-	-	-	-
BROOKE	3024	325	10.75	-	-	-	-	-	-	-	-	-	-	-	-	-
FALMOUTH	2728	461	16.90	-	-	-	-	-	-	-	-	-	-	-	-	-
GAYLE	3208	450	14.23	-	-	-	-	-	-	-	-	-	-	-	-	-
FERRY FARM	2599	885	34.05	-	-	-	-	-	-	-	-	-	-	-	-	-
CHATHAM	2705	678	25.06	-	-	-	-	-	-	-	-	-	-	-	-	-
WHITE OAK	2829	812	28.70	-	-	-	-	-	-	-	-	-	-	-	-	-
WOODLANDS	2347	292	12.44	-	-	-	-	-	-	-	-	-	-	-	-	-
WHITSON	2704	293	10.84	-	-	-	-	-	-	-	-	-	-	-	-	-
HAMPTON	2876	287	9.98	-	-	-	-	-	-	-	-	-	-	-	-	-
Absentee	0	229	-	20	1	0	0	-	-	-	-	-	-	-	-	-
TOTAL	59937	10223	17.06	1027	82	2	2	2063	31	1309	25	1798	28	26	1	28

RACE	School Board Aquia Dist.				School Board Aquia Dist.			
	REG	T/O	\$	TOTAL	REG	T/O	\$	TOTAL
HARTWOOD	3638	612	16.82	-	-	-	-	-
SIMPSON	3468	368	10.61	-	-	-	-	-
RAMOTH	2075	200	9.64	-	-	-	-	-
ROCK HILL	1824	354	19.41	-	-	-	-	-
ROSEVILLE	2927	614	20.98	-	-	-	-	-
RUBY	1713	391	22.83	-	-	-	-	-
STEFANIGA	3316	712	21.47	-	-	-	-	-
WIDEWATER	2356	433	18.38	-	-	-	-	-
HARBOR	2836	750	26.45	-	-	-	-	-
AQUIA	2876	317	11.02	280	11	0	0	-
COURTHOUSE	2514	189	7.52	155	8	0	0	-
BROOKE	3024	325	10.75	7	0	0	0	-
FALMOUTH	2728	461	16.90	282	7	0	0	-
GAYLE	3163	450	14.23	-	-	-	-	-
FERRY FARM	3208	267	8.32	-	-	-	-	-
CHATHAM	2599	885	34.05	-	-	-	-	-
WHITE OAK	2705	678	25.06	-	-	-	-	-
WOODLANDS	2829	812	28.70	-	-	-	-	-
WHITSON	2347	292	12.44	-	-	-	-	-
HAMPTON	2704	293	10.84	-	-	-	-	-
Absentee	2876	287	9.98	28	0	0	0	-
TOTAL	59937	10223	17.06	745	26	0	0	26

STAFFORD COUNTY REPUBLICAN PRIMARY
 S T A T E M E N T O F V O T E S C A S T
 STAFFORD COUNTY, VA REPUBLICAN PRIMARY

COMPLETE STATEMENT OF VOTES CAST REPORT

Percents based on votes cast

RACE	Senate 28th District		Mike I. Rothfeld		John H. Chichester		Board of Supervisors Rock Hill District	
	REG	T/O	\$	TOTAL	TOTAL	TOTAL	TOTAL	TOTAL
JURISDICTION WIDE REPORT								
HARTWOOD	3564	547	15.35	332	212			
SIMPSON	3351	380	11.34	250	130			
RAMOTH	2026	155	7.65	92	63			
ROCK HILL	1802	168	9.32	103	63			44
ROSEVILLE	2840	329	11.58	185	141			108
RUBY	1700	221	13.00	116	103			68
STEFANIA	3179	386	12.14	262	119			114
GRIFFIS	2153	100	4.64	51	49			
WIDEMATER	2274	165	7.26	93	71			
HARBOUR	2841	293	10.31	200	93			
ACUTA	2838	234	8.25	168	65			
COURTHOUSE	2493	158	6.34	82	73			
BROOKE	3016	369	12.23	256	112			
GRAFTON	2678	536	20.01	407	128			
FALMOUTH	1129	560	17.90	456	98			
GAYLE	3046	268	8.80	195	72			
FERRY FARM	2571	589	22.91	495	89			
CHATHAM	2672	434	16.24	324	104			
WHITE OAK	2809	528	18.80	419	106			
WOODLANDS	2332	177	7.59	96	81			
WHITSON	2689	183	6.81	97	86			
HAMPTON	2837	183	6.45	95	86			
Absences	0	223	-	165	58			4
TOTAL	5840	7186	12.21	4940	2202		765	338

EXHIBIT 03

Statement of Votes Cast
 County of Stafford, VA
 General Election
 November 8, 2005

Date:04/04/11
 Time:01:49:36
 Page:1 of 7

SOVC For Jurisdiction Wide, All Counters, All Races

	TURN OUT			Governor						
	Reg. Voters	Cards Cast	% Turnout	Reg. Voters	Times Counted	Total Votes	Jerry W. Kilgore -R (REP)	Timothy M. Kaine -D (DEM)	H. Russ Potts, Jr.-I (IND)	Write-In Votes
Jurisdiction Wide										
101 HARTWOOD	3439	0	0.00%	3439	0	0	0	0	0	0
102 ROCKY RUN	3055	1083	35.45%	3055	1083	1073	600	456	16	1
103 SIMPSON	1727	729	42.21%	1727	729	724	409	293	20	2
104 RAMOTH	2369	840	35.46%	2369	840	839	451	372	16	0
201 ROCK HILL	2827	977	34.56%	2827	977	974	513	437	24	0
202 ROSEVILLE	3165	1104	34.88%	3165	1104	1098	606	471	20	1
203 RUBY	2223	765	34.41%	2223	765	762	499	244	19	0
204 STEFANIGA	2477	1022	41.26%	2477	1022	1018	598	399	17	4
301 GRIFFIS	2292	585	25.52%	2292	585	584	268	302	13	1
302 WIDewater	2816	717	25.46%	2816	717	717	354	351	12	0
303 HARBOUR	2908	1132	38.93%	2908	1132	1131	621	487	20	3
401 AQUIA	2960	980	33.11%	2960	980	977	540	411	25	1
402 COURTHOUSE	2871	804	28.00%	2871	804	800	424	360	15	1
403 BROOKE	3278	1384	42.22%	3278	1384	1374	776	572	25	1
501 GRAFTON	2912	1340	46.02%	2912	1340	1315	736	547	32	0
502 FALMOUTH	3158	1421	45.00%	3158	1421	1411	682	686	40	3
503 DREW	1234	459	37.20%	1234	459	459	273	173	13	0
504 GAYLE	3533	1226	34.70%	3533	1226	1161	497	638	26	0
601 FERRY FARM	2642	1234	46.71%	2642	1234	1229	668	511	47	3
602 CHATHAM	2837	1124	39.62%	2837	1124	1120	579	517	23	1
603 WHITE OAK	3148	1230	39.07%	3148	1230	1228	704	496	26	2
701 WOODLANDS	2337	948	40.56%	2337	948	944	489	429	24	2
702 WHITSON	2805	876	31.23%	2805	876	875	453	403	19	0
703 HAMPTON	2911	914	31.40%	2911	914	912	474	418	20	0
ABSENTEE	0	939	-	0	939	936	523	393	18	2
PROVISIONAL	0	0	-	0	0	0	0	0	0	0
Total	65924	23833	36.15%	65924	23833	23661	12737	10366	530	28

Statement of Votes Cast
 County of Stafford, VA
 General Election
 November 8, 2005

Date:04/04/11
 Time:01:49:36
 Page:2 of 7

SOVC For Jurisdiction Wide, All Counters, All Races

	Lt. Governor						Attorney General					
	Reg. Voters	Times Counted	Total Votes	William T Bolling -R (REP)	Leslie L. Byrne -D (DEM)	Write-In Votes	Reg. Voters	Times Counted	Total Votes	Robert McDonnell -R (REP)	R. Creigh Deeds -D (DEM)	Write-In Votes
Jurisdiction Wide												
101 HARTWOOD	3439	0	0	0	0	0	3439	0	0	0	0	0
102 ROCKY RUN	3055	1083	1060	629	430	1	3055	1083	1054	615	438	1
103 SIMPSON	1727	729	705	433	270	2	1727	729	708	447	259	2
104 RAMOTH	2369	840	831	473	358	0	2369	840	833	498	335	0
201 ROCK HILL	2827	977	963	543	419	1	2827	977	964	545	419	0
202 ROSEVILLE	3165	1104	1084	628	455	1	3165	1104	1087	628	459	0
203 RUBY	2223	765	756	506	249	1	2223	765	755	504	248	3
204 STEFANIGA	2477	1022	1012	633	378	1	2477	1022	1016	648	365	3
301 GRIFFIS	2292	585	578	277	300	1	2292	585	580	281	299	0
302 WIDEWATER	2816	717	712	362	350	0	2816	717	710	382	327	1
303 HARBOUR	2908	1132	1121	658	461	2	2908	1132	1115	648	466	1
401 AQUIA	2960	980	964	572	391	1	2960	980	962	581	380	1
402 COURTHOUSE	2871	804	792	455	334	3	2871	804	794	463	330	1
403 BROOKE	3278	1384	1353	779	571	3	3278	1384	1345	760	584	1
501 GRAFTON	2912	1340	1292	806	484	2	2912	1340	1292	808	482	2
502 FALMOUTH	3158	1421	1390	759	628	3	3158	1421	1390	757	632	1
503 DREW	1234	459	455	286	168	1	1234	459	452	282	168	2
504 GAYLE	3533	1226	1143	545	598	0	3533	1226	1141	548	593	0
601 FERRY FARM	2642	1234	1208	722	484	2	2642	1234	1203	723	477	3
602 CHATHAM	2837	1124	1111	630	479	2	2837	1124	1108	640	462	6
603 WHITE OAK	3148	1230	1214	779	434	1	3148	1230	1211	758	451	2
701 WOODLANDS	2337	948	934	528	403	3	2337	948	932	533	398	1
702 WHITSON	2805	876	867	504	362	1	2805	876	869	491	377	1
703 HAMPTON	2911	914	900	503	397	0	2911	914	896	520	376	0
ABSENTEE	0	939	927	560	366	1	0	939	922	580	341	1
PROVISIONAL	0	0	0	0	0	0	0	0	0	0	0	0
Total	65924	23833	23372	13570	9769	33	65924	23833	23339	13640	9666	33

Statement of Votes Cast
 County of Stafford, VA
 General Election
 November 8, 2005

Date:04/04/11
 Time:01:49:36
 Page:3 of 7

SOVC For Jurisdiction Wide, All Counters, All Races

	House of Delegates D28					House of Delegates D88					
	Reg. Voters	Times Counted	Total Votes	William J. Howell -R (REP)	Write-In Votes	Reg. Voters	Times Counted	Total Votes	Mark L. Cole -R (REP)	C. A. Feldbush -D (DEM)	Write-In Votes
Jurisdiction Wide											
101 HARTWOOD	-	-	-	-	-	3439	0	0	0	0	0
102 ROCKY RUN	-	-	-	-	-	3055	1083	1048	657	391	0
103 SIMPSON	-	-	-	-	-	1727	729	699	448	251	0
104 RAMOTH	2369	840	684	649	35	-	-	-	-	-	-
201 ROCK HILL	-	-	-	-	-	2827	977	971	546	424	1
202 ROSEVILLE	-	-	-	-	-	3165	1104	1089	628	461	0
203 RUBY	-	-	-	-	-	2223	765	759	489	269	1
204 STEFANIGA	-	-	-	-	-	2477	1022	1012	650	360	2
301 GRIFFIS	-	-	-	-	-	2292	585	579	275	304	0
302 WIDEWATER	2816	446	390	350	40	0	271	266	132	134	0
303 HARBOUR	2908	1132	948	900	48	-	-	-	-	-	-
401 AQUIA	2960	801	678	654	24	0	179	172	96	76	0
402 COURTHOUSE	2871	804	644	611	33	-	-	-	-	-	-
403 BROOKE	3278	1384	1113	1070	43	-	-	-	-	-	-
501 GRAFTON	2912	1340	1120	1074	46	-	-	-	-	-	-
502 FALMOUTH	3158	1421	1136	1087	49	-	-	-	-	-	-
503 DREW	1234	459	392	365	27	-	-	-	-	-	-
504 GAYLE	3533	1226	861	833	28	-	-	-	-	-	-
601 FERRY FARM	2642	1234	1064	1011	53	-	-	-	-	-	-
602 CHATHAM	2837	1124	958	906	52	-	-	-	-	-	-
603 WHITE OAK	3148	1230	1057	1026	31	-	-	-	-	-	-
701 WOODLANDS	2337	948	762	720	42	-	-	-	-	-	-
702 WHITSON	2805	206	166	155	11	0	670	655	369	286	0
703 HAMPTON	-	-	-	-	-	2911	914	896	529	367	0
ABSENTEE	0	611	505	481	24	0	328	321	222	98	1
PROVISIONAL	0	0	0	0	0	0	0	0	0	0	0
Total	41808	15206	12478	11892	586	24116	8627	8467	5041	3421	5

Statement of Votes Cast
 County of Stafford, VA
 General Election
 November 8, 2005

Date:04/04/11
 Time:01:49:37
 Page:4 of 7

SOVC For Jurisdiction Wide, All Counters, All Races

	Bd of Sups Aquia						Bd of Sups Falmouth					
	Reg. Voters	Times Counted	Total Votes	Paul V. Milde III	Kandy A. Hilliard	Write-In Votes	Reg. Voters	Times Counted	Total Votes	Mark W. Osborn	George H. Schwartz	Write-In Votes
Jurisdiction Wide												
101 HARTWOOD
102 ROCKY RUN
103 SIMPSON
104 RAMOTH
201 ROCK HILL
202 ROSEVILLE
203 RUBY
204 STEFANIGA
301 GRIFFIS
302 WIDEWATER
303 HARBOUR
401 AQUIA	2960	980	941	533	383	25
402 COURTHOUSE	2871	804	781	433	339	9
403 BROOKE	3278	1384	1355	713	618	24
501 GRAFTON	2912	1340	1251	570	678	3
502 FALMOUTH	3158	1421	1368	604	761	3
503 DREW	1234	459	442	241	199	2
504 GAYLE	3533	1226	1125	567	557	1
601 FERRY FARM
602 CHATHAM
603 WHITE OAK
701 WOODLANDS
702 WHITSON
703 HAMPTON
ABSENTEE	0	140	133	47	78	8	0	199	178	99	76	3
PROVISIONAL	0	0	0	0	0	0	0	0	0	0	0	0
Total	9109	3308	3210	1726	1418	66	10837	4645	4364	2081	2271	12

Statement of Votes Cast
 County of Stafford, VA
 General Election
 November 8, 2005

Date:04/04/11
 Time:01:49:37
 Page:5 of 7

SOVC For Jurisdiction Wide, All Counters, All Races

	Bd of Sups Garrisonville					Bd of Sups Hartwood						
	Reg. Voters	Times Counted	Total Votes	L. Mark Dudenhefer	Gary D. Push	Write-In Votes	Reg. Voters	Times Counted	Total Votes	Gary F. Snellings	M. S. "Joe" Brito	Write-In Votes
Jurisdiction Wide												
101 HARTWOOD	3439	0	0	0	0	0
102 ROCKY RUN	3055	1083	1026	499	525	2
103 SIMPSON	1727	729	703	337	366	0
104 RAMOTH	2369	840	762	429	329	4
201 ROCK HILL
202 ROSEVILLE
203 RUBY
204 STEFANIGA
301 GRIFFIS
302 WIDEWATER
303 HARBOUR
401 AQUIA
402 COURTHOUSE
403 BROOKE
501 GRAFTON
502 FALMOUTH
503 DREW
504 GAYLE
601 FERRY FARM
602 CHATHAM
603 WHITE OAK
701 WOODLANDS	2337	948	927	482	440	5
702 WHITSON	2805	876	851	471	379	1
703 HAMPTON	2911	914	892	461	431	0
ABSENTEE	0	107	103	64	39	0	0	166	161	114	46	1
PROVISIONAL	0	0	0	0	0	0	0	0	0	0	0	0
Total	8053	2845	2773	1478	1289	6	10590	2818	2652	1379	1266	7

Statement of Votes Cast
 County of Stafford, VA
 General Election
 November 8, 2005

Date:04/04/11
 Time:01:49:37
 Page:6 of 7

SOVC For Jurisdiction Wide, All Counters, All Races

	School Board Aquia					School Board Falmouth					
	Reg. Voters	Times Counted	Total Votes	John C. Ledoux	Write-In Votes	Reg. Voters	Times Counted	Total Votes	Robert S. Belman	Bruce W. Saller	Write-In Votes
Jurisdiction Wide											
101 HARTWOOD
102 ROCKY RUN
103 SIMPSON
104 RAMOTH
201 ROCK HILL
202 ROSEVILLE
203 RUBY
204 STEFANIGA
301 GRIFFIS
302 WIDEWATER
303 HARBOUR
401 AQUIA	2960	980	770	747	23
402 COURTHOUSE	2871	804	610	592	18
403 BROOKE	3278	1384	995	962	33
501 GRAFTON	2912	1340	1273	725	544	4
502 FALMOUTH	3158	1421	1366	714	649	3
503 DREW	1234	459	445	259	183	3
504 GAYLE	3533	1226	1035	595	437	3
601 FERRY FARM
602 CHATHAM
603 WHITE OAK
701 WOODLANDS
702 WHITSON
703 HAMPTON
ABSENTEE	0	140	107	104	3	0	199	178	97	79	2
PROVISIONAL	0	0	0	0	0	0	0	0	0	0	0
Total	9109	3308	2482	2405	77	10837	4645	4297	2390	1892	15

Statement of Votes Cast
 County of Stafford, VA
 General Election
 November 8, 2005

Date:04/04/11
 Time:01:49:37
 Page:7 of 7

SOVC For Jurisdiction Wide, All Counters, All Races

	School Board Garrisonville						School Board Hartwood					
	Reg. Voters	Times Counted	Total Votes	Nanette A. Kidby	Thomas F. Villacres	Write-In Votes	Reg. Voters	Times Counted	Total Votes	Kim L. Miller	Doreen M. Phillips	Write-In Votes
Jurisdiction Wide												
101 HARTWOOD	3439	0	0	0	0	0
102 ROCKY RUN	3055	1083	975	488	481	6
103 SIMPSON	1727	729	686	335	350	1
104 RAMOTH	2369	840	740	326	410	4
201 ROCK HILL
202 ROSEVILLE
203 RUBY
204 STEFANIGA
301 GRIFFIS
302 WIDewater
303 HARBOUR
401 AQUIA
402 COURTHOUSE
403 BROOKE
501 GRAFTON
502 FALMOUTH
503 DREW
504 GAYLE
601 FERRY FARM
602 CHATHAM
603 WHITE OAK
701 WOODLANDS	2337	948	895	516	371	8
702 WHITSON	2805	876	829	431	394	4
703 HAMPTON	2911	914	877	429	445	3
ABSENTEE	0	107	99	53	45	1	0	166	153	81	70	2
PROVISIONAL	0	0	0	0	0	0	0	0	0	0	0	0
Total	8053	2845	2700	1429	1255	16	10590	2818	2554	1230	1311	13

Statement of Votes Cast
 County of Stafford, VA
 Primary Election
 June 14, 2005

Date:06/15/05
 Time:08:36:21
 Page:1 of 14

SOVC For Jurisdiction Wide, All Counters, All Races

		Dem. Lieutenant Governor											
		Reg. Voters	Times Counted	Total Votes	Times Blank Voted	Times Over Voted	Number Of Under Votes	Leslie L. Byrne		J. C. Petersen		Phillip P. Puckett	
Jurisdiction Wide													
101 HARTWOOD													
Polling		3243	19	17	2	0	0	14	82.35%	2	11.76%	0	0.00%
Total		3243	19	17	2	0	0	14	82.35%	2	11.76%	0	0.00%
102 ROCKY RUN													
Polling		2868	18	17	1	0	0	13	76.47%	1	5.88%	1	5.88%
Total		2868	18	17	1	0	0	13	76.47%	1	5.88%	1	5.88%
103 SIMPSON													
Polling		1710	4	4	0	0	0	4	100.00%	0	0.00%	0	0.00%
Total		1710	4	4	0	0	0	4	100.00%	0	0.00%	0	0.00%
104 RAMOTH													
Polling		2307	16	16	0	0	0	9	56.25%	3	18.75%	2	12.50%
Total		2307	16	16	0	0	0	9	56.25%	3	18.75%	2	12.50%
201 ROCK HILL													
Polling		2867	23	23	0	0	0	13	56.52%	3	13.04%	1	4.35%
Total		2867	23	23	0	0	0	13	56.52%	3	13.04%	1	4.35%
202 ROSEVILLE													
Polling		3041	20	20	0	0	0	13	65.00%	4	20.00%	1	5.00%
Total		3041	20	20	0	0	0	13	65.00%	4	20.00%	1	5.00%
203 RUBY													
Polling		2209	8	8	0	0	0	4	50.00%	1	12.50%	1	12.50%
Total		2209	8	8	0	0	0	4	50.00%	1	12.50%	1	12.50%
204 STEFANIGA													
Polling		2330	26	26	0	0	0	7	26.92%	13	50.00%	1	3.85%
Total		2330	26	26	0	0	0	7	26.92%	13	50.00%	1	3.85%
301 GRIFFIS													
Polling		2285	8	8	0	0	0	4	50.00%	1	12.50%	2	25.00%
Total		2285	8	8	0	0	0	4	50.00%	1	12.50%	2	25.00%
302 WIDEWATER													
Polling		2661	17	17	0	0	0	9	52.94%	3	17.65%	2	11.76%
Total		2661	17	17	0	0	0	9	52.94%	3	17.65%	2	11.76%
303 HARBOUR													
Polling		2905	23	23	0	0	0	15	65.22%	2	8.70%	2	8.70%
Total		2905	23	23	0	0	0	15	65.22%	2	8.70%	2	8.70%
401 AQUIA													
Polling		2895	23	23	0	0	0	19	82.61%	2	8.70%	1	4.35%
Total		2895	23	23	0	0	0	19	82.61%	2	8.70%	1	4.35%
402 COURTHOUSE													
Polling		2598	23	23	0	0	0	16	69.57%	5	21.74%	0	0.00%
Total		2598	23	23	0	0	0	16	69.57%	5	21.74%	0	0.00%
403 BROOKE													
Polling		3168	40	40	0	0	0	24	60.00%	6	15.00%	0	0.00%
Total		3168	40	40	0	0	0	24	60.00%	6	15.00%	0	0.00%
501 GRAFTON													
Polling		2856	21	21	0	0	0	14	66.67%	2	9.52%	3	14.29%
Total		2856	21	21	0	0	0	14	66.67%	2	9.52%	3	14.29%
502 FALMOUTH													
Polling		3083	42	38	4	0	0	22	57.89%	11	28.95%	1	2.63%
Total		3083	42	38	4	0	0	22	57.89%	11	28.95%	1	2.63%
503 DREW													
Polling		1241	11	11	0	0	0	5	45.45%	3	27.27%	3	27.27%
Total		1241	11	11	0	0	0	5	45.45%	3	27.27%	3	27.27%
504 GAYLE													
Polling		3134	62	62	0	0	0	42	67.74%	11	17.74%	4	6.45%
Total		3134	62	62	0	0	0	42	67.74%	11	17.74%	4	6.45%
601 FERRY FARM													

Statement of Votes Cast
 County of Stafford, VA
 Primary Election
 June 14, 2005

Date:06/15/05
 Time:08:36:21
 Page:4 of 14

SOVC For Jurisdiction Wide, All Counters, All Races

	Dem. Lieutenant Governor	Democratic Party					
	Viola Baskerville	Reg. Voters	Times Counted	Total Votes	Times Blank Voted	Times Over Voted	Number Of Under Votes
Polling	6 24.00%	2640	25	25	0	0	0
Total	6 24.00%	2640	25	25	0	0	0
602 CHATHAM							
Polling	1 5.26%	2879	20	20	0	0	0
Total	1 5.26%	2879	20	20	0	0	0
603 WHITE OAK							
Polling	3 15.79%	2992	19	19	0	0	0
Total	3 15.79%	2992	19	19	0	0	0
701 WOODLANDS							
Polling	2 10.00%	2366	20	20	0	0	0
Total	2 10.00%	2366	20	20	0	0	0
702 WHITSON							
Polling	2 14.29%	2796	14	14	0	0	0
Total	2 14.29%	2796	14	14	0	0	0
703 HAMPTON							
Polling	2 22.22%	2912	9	9	0	0	0
Total	2 22.22%	2912	9	9	0	0	0
ABSENTEE							
Absentee	8 18.18%	63986	44	44	0	0	0
Total	8 18.18%	0	44	44	0	0	0
PROVISIONAL							
Absentee	0	63986	0	0	0	0	0
Total	0	0	0	0	0	0	0
Total							
Polling	68 13.52%	63986	511	511	0	0	0
Absentee	8 18.18%	127972	44	44	0	0	0
Total	76 13.89%	63986	555	555	0	0	0

Statement of Votes Cast
 County of Stafford, VA
 Primary Election
 June 14, 2005

Date:06/15/05
 Time:08:36:21
 Page:5 of 14

SOVC For Jurisdiction Wide, All Counters, All Races

		Rep. Governor							
		Reg. Voters	Times Counted	Total Votes	Times Blank Voted	Times Over Voted	Number Of Under Votes	George B. Fitch	Jerry W. Kilgore
Jurisdiction Wide									
101 HARTWOOD									
	Polling	3243	93	90	3	0	0	12 13.33%	78 86.67%
	Total	3243	93	90	3	0	0	12 13.33%	78 86.67%
102 ROCKY RUN									
	Polling	2868	77	76	1	0	0	17 22.37%	59 77.63%
	Total	2868	77	76	1	0	0	17 22.37%	59 77.63%
103 SIMPSON									
	Polling	1710	70	68	2	0	0	11 16.18%	57 83.82%
	Total	1710	70	68	2	0	0	11 16.18%	57 83.82%
104 RAMOTH									
	Polling	2307	79	77	2	0	0	18 23.38%	59 76.62%
	Total	2307	79	77	2	0	0	18 23.38%	59 76.62%
201 ROCK HILL									
	Polling	2867	80	79	1	0	0	9 11.39%	70 88.61%
	Total	2867	80	79	1	0	0	9 11.39%	70 88.61%
202 ROSEVILLE									
	Polling	3041	75	74	1	0	0	8 10.81%	66 89.19%
	Total	3041	75	74	1	0	0	8 10.81%	66 89.19%
203 RUBY									
	Polling	2209	76	76	0	0	0	18 23.68%	58 76.32%
	Total	2209	76	76	0	0	0	18 23.68%	58 76.32%
204 STEFANIGA									
	Polling	2330	102	102	0	0	0	11 10.78%	91 89.22%
	Total	2330	102	102	0	0	0	11 10.78%	91 89.22%
301 GRIFFIS									
	Polling	2285	37	37	0	0	0	4 10.81%	33 89.19%
	Total	2285	37	37	0	0	0	4 10.81%	33 89.19%
302 WIDEWATER									
	Polling	2661	48	48	0	0	0	7 14.58%	41 85.42%
	Total	2661	48	48	0	0	0	7 14.58%	41 85.42%
303 HARBOUR									
	Polling	2905	115	110	5	0	0	16 14.55%	94 85.45%
	Total	2905	115	110	5	0	0	16 14.55%	94 85.45%
401 AQUIA									
	Polling	2895	185	168	17	0	0	28 16.67%	140 83.33%
	Total	2895	185	168	17	0	0	28 16.67%	140 83.33%
402 COURTHOUSE									
	Polling	2598	100	95	5	0	0	11 11.58%	84 88.42%
	Total	2598	100	95	5	0	0	11 11.58%	84 88.42%
403 BROOKE									
	Polling	3168	224	210	14	0	0	42 20.00%	168 80.00%
	Total	3168	224	210	14	0	0	42 20.00%	168 80.00%
501 GRAFTON									
	Polling	2856	116	115	1	0	0	20 17.39%	95 82.61%
	Total	2856	116	115	1	0	0	20 17.39%	95 82.61%
502 FALMOUTH									
	Polling	3083	119	116	3	0	0	26 22.41%	90 77.59%
	Total	3083	119	116	3	0	0	26 22.41%	90 77.59%
503 DREW									
	Polling	1241	32	32	0	0	0	8 25.00%	24 75.00%
	Total	1241	32	32	0	0	0	8 25.00%	24 75.00%
504 GAYLE									
	Polling	3134	83	83	0	0	0	18 21.69%	65 78.31%
	Total	3134	83	83	0	0	0	18 21.69%	65 78.31%
601 FERRY FARM									

Statement of Votes Cast
 County of Stafford, VA
 Primary Election
 June 14, 2005

Date:06/15/05
 Time:08:36:21
 Page:6 of 14

SOVC For Jurisdiction Wide, All Counters, All Races

	Rep. Governor								
	Reg. Voters	Times Counted	Total Votes	Times Blank Voted	Times Over Voted	Number Of Under Votes	George B. Fitch	Jerry W. Kilgore	
Polling	2640	105	103	2	0	0	11 10.68%	92 89.32%	
Total	2640	105	103	2	0	0	11 10.68%	92 89.32%	
602 CHATHAM									
Polling	2879	98	97	1	0	0	22 22.68%	75 77.32%	
Total	2879	98	97	1	0	0	22 22.68%	75 77.32%	
603 WHITE OAK									
Polling	2992	88	87	1	0	0	14 16.09%	73 83.91%	
Total	2992	88	87	1	0	0	14 16.09%	73 83.91%	
701 WOODLANDS									
Polling	2366	175	155	20	0	0	36 23.23%	119 76.77%	
Total	2366	175	155	20	0	0	36 23.23%	119 76.77%	
702 WHITSON									
Polling	2796	144	139	5	0	0	28 20.14%	111 79.86%	
Total	2796	144	139	5	0	0	28 20.14%	111 79.86%	
703 HAMPTON									
Polling	2912	163	152	11	0	0	29 19.08%	123 80.92%	
Total	2912	163	152	11	0	0	29 19.08%	123 80.92%	
ABSENTEE									
Absentee	63986	96	94	2	0	0	18 19.15%	76 80.85%	
Total	0	96	94	2	0	0	18 19.15%	76 80.85%	
PROVISIONAL									
Absentee	63986	0	0	0	0	0	0 -	0 -	
Total	0	0	0	0	0	0	0 -	0 -	
Total									
Polling	63986	2484	2389	95	0	0	424 17.75%	1965 82.25%	
Absentee	127972	96	94	2	0	0	18 19.15%	76 80.85%	
Total	63986	2580	2483	97	0	0	442 17.80%	2041 82.20%	

Statement of Votes Cast
 County of Stafford, VA
 Primary Election
 June 14, 2005

Date:06/15/05
 Time:08:36:21
 Page:7 of 14

SOVC For Jurisdiction Wide, All Counters, All Races

		Rep. Lieutenant Governor							
		Reg. Voters	Times Counted	Total Votes	Times Blank Voted	Times Over Voted	Number Of Under Votes	Sean T. Connaughton	William T. Bolling
Jurisdiction Wide									
101 HARTWOOD									
	Polling	3243	93	92	1	0	0	40 43.48%	52 56.52%
	Total	3243	93	92	1	0	0	40 43.48%	52 56.52%
102 ROCKY RUN									
	Polling	2868	77	75	2	0	0	29 38.67%	46 61.33%
	Total	2868	77	75	2	0	0	29 38.67%	46 61.33%
103 SIMPSON									
	Polling	1710	70	66	4	0	0	28 42.42%	38 57.58%
	Total	1710	70	66	4	0	0	28 42.42%	38 57.58%
104 RAMOTH									
	Polling	2307	79	74	5	0	0	41 55.41%	33 44.59%
	Total	2307	79	74	5	0	0	41 55.41%	33 44.59%
201 ROCK HILL									
	Polling	2867	80	79	1	0	0	29 36.71%	50 63.29%
	Total	2867	80	79	1	0	0	29 36.71%	50 63.29%
202 ROSEVILLE									
	Polling	3041	75	74	1	0	0	34 45.95%	40 54.05%
	Total	3041	75	74	1	0	0	34 45.95%	40 54.05%
203 RUBY									
	Polling	2209	76	76	0	0	0	40 52.63%	36 47.37%
	Total	2209	76	76	0	0	0	40 52.63%	36 47.37%
204 STEFANIGA									
	Polling	2330	102	101	1	0	0	57 56.44%	44 43.56%
	Total	2330	102	101	1	0	0	57 56.44%	44 43.56%
301 GRIFFIS									
	Polling	2285	37	36	1	0	0	17 47.22%	19 52.78%
	Total	2285	37	36	1	0	0	17 47.22%	19 52.78%
302 WIDEWATER									
	Polling	2661	48	48	0	0	0	24 50.00%	24 50.00%
	Total	2661	48	48	0	0	0	24 50.00%	24 50.00%
303 HARBOUR									
	Polling	2905	115	111	4	0	0	58 52.25%	53 47.75%
	Total	2905	115	111	4	0	0	58 52.25%	53 47.75%
401 AQUIA									
	Polling	2895	185	161	24	0	0	82 50.93%	79 49.07%
	Total	2895	185	161	24	0	0	82 50.93%	79 49.07%
402 COURTHOUSE									
	Polling	2598	100	94	6	0	0	39 41.49%	55 58.51%
	Total	2598	100	94	6	0	0	39 41.49%	55 58.51%
403 BROOKE									
	Polling	3168	224	200	24	0	0	93 46.50%	107 53.50%
	Total	3168	224	200	24	0	0	93 46.50%	107 53.50%
501 GRAFTON									
	Polling	2856	116	115	1	0	0	51 44.35%	64 55.65%
	Total	2856	116	115	1	0	0	51 44.35%	64 55.65%
502 FALMOUTH									
	Polling	3083	119	116	3	0	0	46 39.66%	70 60.34%
	Total	3083	119	116	3	0	0	46 39.66%	70 60.34%
503 DREW									
	Polling	1241	32	30	2	0	0	12 40.00%	18 60.00%
	Total	1241	32	30	2	0	0	12 40.00%	18 60.00%
504 GAYLE									
	Polling	3134	83	83	0	0	0	31 37.35%	52 62.65%
	Total	3134	83	83	0	0	0	31 37.35%	52 62.65%
601 FERRY FARM									

Statement of Votes Cast
 County of Stafford, VA
 Primary Election
 June 14, 2005

Date:06/15/05
 Time:08:36:21
 Page:8 of 14

SOVC For Jurisdiction Wide, All Counters, All Races

Rep. Lieutenant Governor

	Reg. Voters	Times Counted	Total Votes	Times Blank Voted	Times Over Voted	Number Of Under Votes	Sean T. Connaughton	William T. Bolling
Polling	2640	105	102	3	0	0	36 35.29%	66 64.71%
Total	2640	105	102	3	0	0	36 35.29%	66 64.71%
602 CHATHAM								
Polling	2879	98	96	2	0	0	26 27.08%	70 72.92%
Total	2879	98	96	2	0	0	26 27.08%	70 72.92%
603 WHITE OAK								
Polling	2992	88	86	2	0	0	29 33.72%	57 66.28%
Total	2992	88	86	2	0	0	29 33.72%	57 66.28%
701 WOODLANDS								
Polling	2366	175	151	24	0	0	79 52.32%	72 47.68%
Total	2366	175	151	24	0	0	79 52.32%	72 47.68%
702 WHITSON								
Polling	2796	144	140	4	0	0	77 55.00%	63 45.00%
Total	2796	144	140	4	0	0	77 55.00%	63 45.00%
703 HAMPTON								
Polling	2912	163	149	14	0	0	80 53.69%	69 46.31%
Total	2912	163	149	14	0	0	80 53.69%	69 46.31%
ABSENTEE								
Absentee	63986	96	93	3	0	0	42 45.16%	51 54.84%
Total	0	96	93	3	0	0	42 45.16%	51 54.84%
PROVISIONAL								
Absentee	63986	0	0	0	0	0	0 -	0 -
Total	0	0	0	0	0	0	0 -	0 -
Total								
Polling	63986	2484	2355	129	0	0	1078 45.77%	1277 54.23%
Absentee	127972	96	93	3	0	0	42 45.16%	51 54.84%
Total	63986	2580	2448	132	0	0	1120 45.75%	1328 54.25%

Statement of Votes Cast
 County of Stafford, VA
 Primary Election
 June 14, 2005

Date:06/15/05
 Time:08:36:21
 Page:9 of 14

SOVC For Jurisdiction Wide, All Counters, All Races

		Rep. Attorney General							
		Reg. Voters	Times Counted	Total Votes	Times Blank Voted	Times Over Voted	Number Of Under Votes	Robert F. McDonnell	Stephen E. Baril
Jurisdiction Wide									
101 HARTWOOD									
Polling		3243	93	89	4	0	0	36 40.45%	53 59.55%
Total		3243	93	89	4	0	0	36 40.45%	53 59.55%
102 ROCKY RUN									
Polling		2868	77	73	4	0	0	40 54.79%	33 45.21%
Total		2868	77	73	4	0	0	40 54.79%	33 45.21%
103 SIMPSON									
Polling		1710	70	66	4	0	0	44 66.67%	22 33.33%
Total		1710	70	66	4	0	0	44 66.67%	22 33.33%
104 RAMOTH									
Polling		2307	79	77	2	0	0	56 72.73%	21 27.27%
Total		2307	79	77	2	0	0	56 72.73%	21 27.27%
201 ROCK HILL									
Polling		2867	80	80	0	0	0	43 53.75%	37 46.25%
Total		2867	80	80	0	0	0	43 53.75%	37 46.25%
202 ROSEVILLE									
Polling		3041	75	74	1	0	0	38 51.35%	36 48.65%
Total		3041	75	74	1	0	0	38 51.35%	36 48.65%
203 RUBY									
Polling		2209	76	76	0	0	0	51 67.11%	25 32.89%
Total		2209	76	76	0	0	0	51 67.11%	25 32.89%
204 STEFANIGA									
Polling		2330	102	101	1	0	0	61 60.40%	40 39.60%
Total		2330	102	101	1	0	0	61 60.40%	40 39.60%
301 GRIFFIS									
Polling		2285	37	36	1	0	0	26 72.22%	10 27.78%
Total		2285	37	36	1	0	0	26 72.22%	10 27.78%
302 WIDEWATER									
Polling		2661	48	45	3	0	0	31 68.89%	14 31.11%
Total		2661	48	45	3	0	0	31 68.89%	14 31.11%
303 HARBOUR									
Polling		2905	115	108	7	0	0	59 54.63%	49 45.37%
Total		2905	115	108	7	0	0	59 54.63%	49 45.37%
401 AQUIA									
Polling		2895	185	155	30	0	0	103 66.45%	52 33.55%
Total		2895	185	155	30	0	0	103 66.45%	52 33.55%
402 COURTHOUSE									
Polling		2598	100	85	15	0	0	59 69.41%	26 30.59%
Total		2598	100	85	15	0	0	59 69.41%	26 30.59%
403 BROOKE									
Polling		3168	224	195	29	0	0	125 64.10%	70 35.90%
Total		3168	224	195	29	0	0	125 64.10%	70 35.90%
501 GRAFTON									
Polling		2856	116	111	5	0	0	76 68.47%	35 31.53%
Total		2856	116	111	5	0	0	76 68.47%	35 31.53%
502 FALMOUTH									
Polling		3083	119	113	6	0	0	66 58.41%	47 41.59%
Total		3083	119	113	6	0	0	66 58.41%	47 41.59%
503 DREW									
Polling		1241	32	30	2	0	0	15 50.00%	15 50.00%
Total		1241	32	30	2	0	0	15 50.00%	15 50.00%
504 GAYLE									
Polling		3134	83	83	0	0	0	57 68.67%	26 31.33%
Total		3134	83	83	0	0	0	57 68.67%	26 31.33%
601 FERRY FARM									

Statement of Votes Cast
 County of Stafford, VA
 Primary Election
 June 14, 2005

Date:06/15/05
 Time:08:36:21
 Page:10 of 14

SOVC For Jurisdiction Wide, All Counters, All Races

Rep. Attorney General

	Reg. Voters	Times Counted	Total Votes	Times Blank Voted	Times Over Voted	Number Of Under Votes	Robert F. McDonnell	Stephen E. Baril
Polling	2640	105	102	3	0	0	67 65.69%	35 34.31%
Total	2640	105	102	3	0	0	67 65.69%	35 34.31%
602 CHATHAM								
Polling	2879	98	95	3	0	0	48 50.53%	47 49.47%
Total	2879	98	95	3	0	0	48 50.53%	47 49.47%
603 WHITE OAK								
Polling	2992	88	86	2	0	0	52 60.47%	34 39.53%
Total	2992	88	86	2	0	0	52 60.47%	34 39.53%
701 WOODLANDS								
Polling	2366	175	141	34	0	0	81 57.45%	60 42.55%
Total	2366	175	141	34	0	0	81 57.45%	60 42.55%
702 WHITSON								
Polling	2796	144	134	10	0	0	86 64.18%	48 35.82%
Total	2796	144	134	10	0	0	86 64.18%	48 35.82%
703 HAMPTON								
Polling	2912	163	142	21	0	0	94 66.20%	48 33.80%
Total	2912	163	142	21	0	0	94 66.20%	48 33.80%
ABSENTEE								
Absentee	63986	96	91	5	0	0	61 67.03%	30 32.97%
Total	0	96	91	5	0	0	61 67.03%	30 32.97%
PROVISIONAL								
Absentee	63986	0	0	0	0	0	0 -	0 -
Total	0	0	0	0	0	0	0 -	0 -
Total								
Polling	63986	2484	2297	187	0	0	1414 61.56%	883 38.44%
Absentee	127972	96	91	5	0	0	61 67.03%	30 32.97%
Total	63986	2580	2388	192	0	0	1475 61.77%	913 38.23%

Statement of Votes Cast
 County of Stafford, VA
 Primary Election
 June 14, 2005

Date:06/15/05
 Time:08:36:21
 Page:12 of 14

SOVC For Jurisdiction Wide, All Counters, All Races

Rep. Board of Supervisors Aquia

	Reg. Voters	Times Counted	Total Votes	Times Blank Voted	Times Over Voted	Number Of Under Votes	Robert P. Hunt	Paul V. Milde III	Kenneth T. Mitchell
Polling	-	-	-	-	-	-	-	-	-
Total	-	-	-	-	-	-	-	-	-
602 CHATHAM	-	-	-	-	-	-	-	-	-
603 WHITE OAK	-	-	-	-	-	-	-	-	-
701 WOODLANDS	-	-	-	-	-	-	-	-	-
702 WHITSON	-	-	-	-	-	-	-	-	-
703 HAMPTON	-	-	-	-	-	-	-	-	-
ABSENTEE	-	-	-	-	-	-	-	-	-
Absentee	8661	17	16	1	0	0	1 6.25%	9 56.25%	6 37.50%
PROVISIONAL	0	17	16	1	0	0	1 6.25%	9 56.25%	6 37.50%
Absentee	8661	0	0	0	0	0	0	0	0
Total	0	0	0	0	0	0	0	0	0
Polling	8661	509	501	8	0	0	163 32.53%	200 39.92%	138 27.54%
Absentee	17322	17	16	1	0	0	1 6.25%	9 56.25%	6 37.50%
Total	8661	526	517	9	0	0	164 31.72%	209 40.43%	144 27.85%

Statement of Votes Cast
 County of Stafford, VA
 Primary Election
 June 14, 2005

Date:06/15/05
 Time:08:36:21
 Page:14 of 14

SOVC For Jurisdiction Wide, All Counters, All Races

Rep. Board of Supervisors Garrisonville

	Reg. Voters	Times Counted	Total Votes	Times Blank Voted	Times Over Voted	Number Of Under Votes	W. L. Tolson	L. Mark Dudenhefer
Polling	-	-	-	-	-	-	-	-
Total	-	-	-	-	-	-	-	-
602 CHATHAM								
Polling	-	-	-	-	-	-	-	-
Total	-	-	-	-	-	-	-	-
603 WHITE OAK								
Polling	-	-	-	-	-	-	-	-
Total	-	-	-	-	-	-	-	-
701 WOODLANDS								
Polling	2366	175	175	0	0	0	50 28.57%	125 71.43%
Total	2366	175	175	0	0	0	50 28.57%	125 71.43%
702 WHITSON								
Polling	2796	144	144	0	0	0	46 31.94%	98 68.06%
Total	2796	144	144	0	0	0	46 31.94%	98 68.06%
703 HAMPTON								
Polling	2912	163	162	1	0	0	65 40.12%	97 59.88%
Total	2912	163	162	1	0	0	65 40.12%	97 59.88%
ABSENTEE								
Absentee	8074	17	15	2	0	0	5 33.33%	10 66.67%
Total	0	17	15	2	0	0	5 33.33%	10 66.67%
PROVISIONAL								
Absentee	8074	0	0	0	0	0	0 -	0 -
Total	0	0	0	0	0	0	0 -	0 -
Total								
Polling	8074	482	481	1	0	0	161 33.47%	320 66.53%
Absentee	16148	17	15	2	0	0	5 33.33%	10 66.67%
Total	8074	499	496	3	0	0	166 33.47%	330 66.53%

EXHIBIT 04

Statement of Votes Cast
 County of Stafford, VA
 General Election
 November 6, 2007

Date:04/01/11
 Time:11:59:06
 Page:1 of 30

SOVC For Jurisdiction Wide, All Counters, All Races

	TURN OUT			State Senate Dist. 28								
	Reg. Voters	Cards Cast	% Turnout	Reg. Voters	Times Counted	Total Votes	Albert Pollard Jr -D (DEM)		Richard H. Stuart -R (REP)		Write-In Votes	
Jurisdiction Wide												
101 HARTWOOD												
Polling	3504	902	25.74%	3504	902	893	323	36.17%	568	63.61%	2	0.22%
TS Electronic	3504	149	4.25%	3504	149	148	57	38.51%	91	61.49%	0	0.00%
Total	3504	1051	29.99%	3504	1051	1041	380	36.50%	659	63.30%	2	0.19%
102 ROCKY RUN												
Polling	3110	630	20.26%	3110	630	624	264	42.31%	359	57.53%	1	0.16%
TS Electronic	3110	211	6.78%	3110	211	209	85	40.67%	124	59.33%	0	0.00%
Total	3110	841	27.04%	3110	841	833	349	41.90%	483	57.98%	1	0.12%
103 SIMPSON												
Polling	1768	391	22.12%	1768	391	389	148	38.05%	240	61.70%	1	0.26%
TS Electronic	1768	157	8.88%	1768	157	156	51	32.69%	104	66.67%	1	0.64%
Total	1768	548	31.00%	1768	548	545	199	36.51%	344	63.12%	2	0.37%
104 RAMOTH												
Polling	2422	350	14.45%	2422	350	347	149	42.94%	197	56.77%	1	0.29%
TS Electronic	2422	240	9.91%	2422	240	239	95	39.75%	144	60.25%	0	0.00%
Total	2422	590	24.36%	2422	590	586	244	41.64%	341	58.19%	1	0.17%
201 ROCK HILL												
Polling	2790	534	19.14%	2790	534	528	230	43.56%	297	56.25%	1	0.19%
TS Electronic	2790	197	7.06%	2790	197	195	82	42.05%	113	57.95%	0	0.00%
Total	2790	731	26.20%	2790	731	723	312	43.15%	410	56.71%	1	0.14%
202 ROSEVILLE												
Polling	3210	623	19.41%	3210	623	613	243	39.64%	370	60.36%	0	0.00%
TS Electronic	3210	260	8.10%	3210	260	257	114	44.36%	143	55.64%	0	0.00%
Total	3210	883	27.51%	3210	883	870	357	41.03%	513	58.97%	0	0.00%
203 RUBY												
Polling	2228	425	19.08%	2228	425	422	142	33.65%	278	65.88%	2	0.47%
TS Electronic	2228	208	9.34%	2228	208	205	70	34.15%	133	64.88%	2	0.98%
Total	2228	633	28.41%	2228	633	627	212	33.81%	411	65.55%	4	0.64%
204 STEFANIGA												
Polling	2615	692	26.46%	2615	692	682	290	42.52%	389	57.04%	3	0.44%
TS Electronic	2615	250	9.56%	2615	250	248	94	37.90%	154	62.10%	0	0.00%
Total	2615	942	36.02%	2615	942	930	384	41.29%	543	58.39%	3	0.32%
301 GRIFFIS												
Polling	2222	335	15.08%	2222	335	327	194	59.33%	133	40.67%	0	0.00%
TS Electronic	2222	187	8.42%	2222	187	182	91	50.00%	91	50.00%	0	0.00%
Total	2222	522	23.49%	2222	522	509	285	55.99%	224	44.01%	0	0.00%
302 WIDEWATER												
Polling	2911	0	0.00%	2911	0	0	0	-	0	-	0	-
TS Electronic	2911	53	1.82%	2911	53	52	32	61.54%	20	38.46%	0	0.00%
Total	2911	53	1.82%	2911	53	52	32	61.54%	20	38.46%	0	0.00%
303 HARBOUR												
Polling	2926	910	31.10%	2926	910	899	340	37.82%	557	61.96%	2	0.22%
TS Electronic	2926	21	0.72%	2926	21	21	9	42.86%	12	57.14%	0	0.00%
Total	2926	931	31.82%	2926	931	920	349	37.93%	569	61.85%	2	0.22%
401 AQUIA												
Polling	2951	494	16.74%	2951	494	487	179	36.76%	307	63.04%	1	0.21%
TS Electronic	2951	156	5.29%	2951	156	155	61	39.35%	94	60.65%	0	0.00%
Total	2951	650	22.03%	2951	650	642	240	37.38%	401	62.46%	1	0.16%
402 COURTHOUSE												
Polling	2980	543	18.22%	2980	543	539	260	48.24%	279	51.76%	0	0.00%
TS Electronic	2980	6	0.20%	2980	6	6	5	83.33%	1	16.67%	0	0.00%
Total	2980	549	18.42%	2980	549	545	265	48.62%	280	51.38%	0	0.00%
403 BROOKE												
Polling	3319	639	19.25%	3319	639	629	278	44.20%	350	55.64%	1	0.16%
TS Electronic	3319	290	8.74%	3319	290	289	114	39.45%	175	60.55%	0	0.00%

Statement of Votes Cast
 County of Stafford, VA
 General Election
 November 6, 2007

Date:04/01/11
 Time:11:59:06
 Page:2 of 30

SOVC For Jurisdiction Wide, All Counters, All Races

	TURN OUT			State Senate Dist. 28								
	Reg. Voters	Cards Cast	% Turnout	Reg. Voters	Times Counted	Total Votes	Albert Pollard Jr -D (DEM)		Richard H. Stuart -R (REP)		Write-In Votes	
Total	3319	929	27.99%	3319	929	918	392	42.70%	525	57.19%	1	0.11%
501 GRAFTON												
Polling	2942	824	28.01%	2942	824	819	333	40.66%	484	59.10%	2	0.24%
TS Electronic	2942	179	6.08%	2942	179	179	53	29.61%	126	70.39%	0	0.00%
Total	2942	1003	34.09%	2942	1003	998	386	38.68%	610	61.12%	2	0.20%
502 FALMOUTH												
Polling	3242	1074	33.13%	3242	1074	1006	465	46.22%	540	53.68%	1	0.10%
TS Electronic	3242	4	0.12%	3242	4	4	1	25.00%	3	75.00%	0	0.00%
Total	3242	1078	33.25%	3242	1078	1010	466	46.14%	543	53.76%	1	0.10%
503 DREW												
Polling	1272	203	15.96%	1272	203	200	74	37.00%	126	63.00%	0	0.00%
TS Electronic	1272	107	8.41%	1272	107	106	42	39.62%	64	60.38%	0	0.00%
Total	1272	310	24.37%	1272	310	306	116	37.91%	190	62.09%	0	0.00%
504 GAYLE												
Polling	3554	695	19.56%	3554	695	686	343	50.00%	343	50.00%	0	0.00%
TS Electronic	3554	257	7.23%	3554	257	256	141	55.08%	114	44.53%	1	0.39%
Total	3554	952	26.79%	3554	952	942	484	51.38%	457	48.51%	1	0.11%
601 FERRY FARM												
Polling	2644	916	34.64%	2644	916	897	375	41.81%	520	57.97%	2	0.22%
TS Electronic	2644	180	6.81%	2644	180	177	70	39.55%	106	59.89%	1	0.56%
Total	2644	1096	41.45%	2644	1096	1074	445	41.43%	626	58.29%	3	0.28%
602 CHATHAM												
Polling	2867	695	24.24%	2867	695	685	272	39.71%	407	59.42%	6	0.88%
TS Electronic	2867	193	6.73%	2867	193	190	69	36.32%	119	62.63%	2	1.05%
Total	2867	888	30.97%	2867	888	875	341	38.97%	526	60.11%	8	0.91%
603 WHITE OAK												
Polling	3222	1081	33.55%	3222	1081	1054	408	38.71%	641	60.82%	5	0.47%
TS Electronic	3222	63	1.96%	3222	63	62	26	41.94%	36	58.06%	0	0.00%
Total	3222	1144	35.51%	3222	1144	1116	434	38.89%	677	60.66%	5	0.45%
701 WOODLANDS												
Polling	2334	435	18.64%	2334	435	433	190	43.88%	242	55.89%	1	0.23%
TS Electronic	2334	155	6.64%	2334	155	155	53	34.19%	101	65.16%	1	0.65%
Total	2334	590	25.28%	2334	590	588	243	41.33%	343	58.33%	2	0.34%
702 WHITSON												
Polling	2771	509	18.37%	2771	509	505	228	45.15%	275	54.46%	2	0.40%
TS Electronic	2771	132	4.76%	2771	132	130	59	45.38%	71	54.62%	0	0.00%
Total	2771	641	23.13%	2771	641	635	287	45.20%	346	54.49%	2	0.31%
703 HAMPTON												
Polling	2872	732	25.49%	2872	732	725	336	46.34%	388	53.52%	1	0.14%
TS Electronic	2872	4	0.14%	2872	4	4	1	25.00%	3	75.00%	0	0.00%
Total	2872	736	25.63%	2872	736	729	337	46.23%	391	53.64%	1	0.14%
ABSENTEE												
Absentee	0	377	-	66676	377	372	188	50.54%	182	48.92%	2	0.54%
TS Absentee	0	187	-	66676	187	185	73	39.46%	112	60.54%	0	0.00%
Total	0	564	-	0	564	557	261	46.86%	294	52.78%	2	0.36%
PROVISIONAL												
Absentee	0	1	-	66676	1	1	1	100.00%	0	0.00%	0	0.00%
TS Absentee	0	0	-	66676	0	0	0	-	0	-	0	-
Total	0	1	-	0	1	1	1	100.00%	0	0.00%	0	0.00%
Total												
Polling	66676	14632	21.94%	66676	14632	14389	6064	42.14%	8290	57.61%	35	0.24%
Absentee	66676	378	0.57%	133352	378	373	189	50.67%	182	48.79%	2	0.54%
TS Electronic	66676	3659	5.49%	66676	3659	3625	1475	40.69%	2142	59.09%	8	0.22%
TS Absentee	66676	187	0.28%	133352	187	185	73	39.46%	112	60.54%	0	0.00%
Total	66676	18856	28.28%	66676	18856	18572	7801	42.00%	10726	57.75%	45	0.24%

Statement of Votes Cast
 County of Stafford, VA
 General Election
 November 6, 2007

Date:04/01/11
 Time:11:59:06
 Page:3 of 30

SOVC For Jurisdiction Wide, All Counters, All Races

House Delegates Dist. 28											
	Reg. Voters	Times Counted	Total Votes	Clyde W. Matthews -D (DEM)		William J. Howell -R (REP)		Craig E. Ennis -IG (IG)		Write-In Votes	
Jurisdiction Wide											
101 HARTWOOD											
Polling	-	-	-	-	-	-	-	-	-	-	-
TS Electronic	-	-	-	-	-	-	-	-	-	-	-
Total	-	-	-	-	-	-	-	-	-	-	-
102 ROCKY RUN											
Polling	-	-	-	-	-	-	-	-	-	-	-
TS Electronic	-	-	-	-	-	-	-	-	-	-	-
Total	-	-	-	-	-	-	-	-	-	-	-
103 SIMPSON											
Polling	-	-	-	-	-	-	-	-	-	-	-
TS Electronic	-	-	-	-	-	-	-	-	-	-	-
Total	-	-	-	-	-	-	-	-	-	-	-
104 RAMOTH											
Polling	2422	350	346	116	33.53%	216	62.43%	13	3.76%	1	0.29%
TS Electronic	2422	240	232	69	29.74%	160	68.97%	3	1.29%	0	0.00%
Total	2422	590	578	185	32.01%	376	65.05%	16	2.77%	1	0.17%
201 ROCK HILL											
Polling	-	-	-	-	-	-	-	-	-	-	-
TS Electronic	-	-	-	-	-	-	-	-	-	-	-
Total	-	-	-	-	-	-	-	-	-	-	-
202 ROSEVILLE											
Polling	-	-	-	-	-	-	-	-	-	-	-
TS Electronic	-	-	-	-	-	-	-	-	-	-	-
Total	-	-	-	-	-	-	-	-	-	-	-
203 RUBY											
Polling	-	-	-	-	-	-	-	-	-	-	-
TS Electronic	-	-	-	-	-	-	-	-	-	-	-
Total	-	-	-	-	-	-	-	-	-	-	-
204 STEFANIGA											
Polling	-	-	-	-	-	-	-	-	-	-	-
TS Electronic	-	-	-	-	-	-	-	-	-	-	-
Total	-	-	-	-	-	-	-	-	-	-	-
301 GRIFFIS											
Polling	-	-	-	-	-	-	-	-	-	-	-
TS Electronic	-	-	-	-	-	-	-	-	-	-	-
Total	-	-	-	-	-	-	-	-	-	-	-
302 WIDEWATER											
Polling	1339	0	0	0	-	0	-	0	-	0	-
TS Electronic	1339	42	38	20	52.63%	17	44.74%	1	2.63%	0	0.00%
Total	1339	42	38	20	52.63%	17	44.74%	1	2.63%	0	0.00%
303 HARBOUR											
Polling	2926	910	889	239	26.88%	614	69.07%	32	3.60%	4	0.45%
TS Electronic	2926	21	20	5	25.00%	15	75.00%	0	0.00%	0	0.00%
Total	2926	931	909	244	26.84%	629	69.20%	32	3.52%	4	0.44%
401 AQUIA											
Polling	2105	396	392	113	28.83%	267	68.11%	10	2.55%	2	0.51%
TS Electronic	2105	99	99	28	28.28%	66	66.67%	5	5.05%	0	0.00%
Total	2105	495	491	141	28.72%	333	67.82%	15	3.05%	2	0.41%
402 COURTHOUSE											
Polling	2980	543	532	209	39.29%	303	56.95%	19	3.57%	1	0.19%
TS Electronic	2980	6	6	2	33.33%	4	66.67%	0	0.00%	0	0.00%
Total	2980	549	538	211	39.22%	307	57.06%	19	3.53%	1	0.19%
403 BROOKE											
Polling	3319	639	623	226	36.28%	381	61.16%	16	2.57%	0	0.00%
TS Electronic	3319	290	283	94	33.22%	179	63.25%	10	3.53%	0	0.00%

Statement of Votes Cast
 County of Stafford, VA
 General Election
 November 6, 2007

Date:04/01/11
 Time:11:59:06
 Page:4 of 30

SOVC For Jurisdiction Wide, All Counters, All Races

House Delegates Dist. 28											
	Reg. Voters	Times Counted	Total Votes	Clyde W. Matthews -D (DEM)		William J. Howell -R (REP)		Craig E. Ennis -IG (IG)		Write-In Votes	
Total	3319	929	906	320	35.32%	560	61.81%	26	2.87%	0	0.00%
501 GRAFTON											
Polling	2942	824	808	256	31.68%	522	64.60%	29	3.59%	1	0.12%
TS Electronic	2942	179	179	41	22.91%	132	73.74%	6	3.35%	0	0.00%
Total	2942	1003	987	297	30.09%	654	66.26%	35	3.55%	1	0.10%
502 FALMOUTH											
Polling	3242	1074	1009	365	36.17%	617	61.15%	26	2.58%	1	0.10%
TS Electronic	3242	4	4	0	0.00%	4	100.00%	0	0.00%	0	0.00%
Total	3242	1078	1013	365	36.03%	621	61.30%	26	2.57%	1	0.10%
503 DREW											
Polling	1272	203	200	48	24.00%	143	71.50%	9	4.50%	0	0.00%
TS Electronic	1272	107	107	35	32.71%	68	63.55%	4	3.74%	0	0.00%
Total	1272	310	307	83	27.04%	211	68.73%	13	4.23%	0	0.00%
504 GAYLE											
Polling	3554	695	681	294	43.17%	375	55.07%	12	1.76%	0	0.00%
TS Electronic	3554	257	250	111	44.40%	131	52.40%	8	3.20%	0	0.00%
Total	3554	952	931	405	43.50%	506	54.35%	20	2.15%	0	0.00%
601 FERRY FARM											
Polling	2644	916	894	239	26.73%	624	69.80%	30	3.36%	1	0.11%
TS Electronic	2644	180	176	45	25.57%	126	71.59%	5	2.84%	0	0.00%
Total	2644	1096	1070	284	26.54%	750	70.09%	35	3.27%	1	0.09%
602 CHATHAM											
Polling	2867	695	675	196	29.04%	445	65.93%	32	4.74%	2	0.30%
TS Electronic	2867	193	192	37	19.27%	143	74.48%	10	5.21%	2	1.04%
Total	2867	888	867	233	26.87%	588	67.82%	42	4.84%	4	0.46%
603 WHITE OAK											
Polling	3222	1081	1051	237	22.55%	765	72.79%	49	4.66%	0	0.00%
TS Electronic	3222	63	61	15	24.59%	44	72.13%	2	3.28%	0	0.00%
Total	3222	1144	1112	252	22.66%	809	72.75%	51	4.59%	0	0.00%
701 WOODLANDS											
Polling	2334	435	429	163	38.00%	245	57.11%	21	4.90%	0	0.00%
TS Electronic	2334	155	154	43	27.92%	106	68.83%	4	2.60%	1	0.65%
Total	2334	590	583	206	35.33%	351	60.21%	25	4.29%	1	0.17%
702 WHITSON											
Polling	735	137	137	49	35.77%	83	60.58%	5	3.65%	0	0.00%
TS Electronic	735	27	25	11	44.00%	12	48.00%	2	8.00%	0	0.00%
Total	735	164	162	60	37.04%	95	58.64%	7	4.32%	0	0.00%
703 HAMPTON											
Polling	-	-	-	-	-	-	-	-	-	-	-
TS Electronic	-	-	-	-	-	-	-	-	-	-	-
Total	-	-	-	-	-	-	-	-	-	-	-
ABSENTEE											
Absentee	37903	242	238	98	41.18%	129	54.20%	9	3.78%	2	0.84%
TS Absentee	37903	134	131	41	31.30%	89	67.94%	1	0.76%	0	0.00%
Total	0	376	369	139	37.67%	218	59.08%	10	2.71%	2	0.54%
PROVISIONAL											
Absentee	37903	1	1	0	0.00%	1	100.00%	0	0.00%	0	0.00%
TS Absentee	37903	0	0	0	-	0	-	0	-	0	-
Total	0	1	1	0	0.00%	1	100.00%	0	0.00%	0	0.00%
Total											
Polling	37903	8898	8666	2750	31.73%	5600	64.62%	303	3.50%	13	0.15%
Absentee	75806	243	239	98	41.00%	130	54.39%	9	3.77%	2	0.84%
TS Electronic	37903	1863	1826	556	30.45%	1207	66.10%	60	3.29%	3	0.16%
TS Absentee	75806	134	131	41	31.30%	89	67.94%	1	0.76%	0	0.00%
Total	37903	11138	10862	3445	31.72%	7026	64.68%	373	3.43%	18	0.17%

Statement of Votes Cast
 County of Stafford, VA
 General Election
 November 6, 2007

Date:04/01/11
 Time:11:59:06
 Page:6 of 30

SOVC For Jurisdiction Wide, All Counters, All Races

House Delegates Dist. 88										
	Reg. Voters	Times Counted	Total Votes	Carlos Del Toro -D (DEM)		Mark L. Cole -R (REP)		Write-In Votes		
Total	-	-	-	-	-	-	-	-	-	-
501 GRAFTON										
Polling	-	-	-	-	-	-	-	-	-	-
TS Electronic	-	-	-	-	-	-	-	-	-	-
Total	-	-	-	-	-	-	-	-	-	-
502 FALMOUTH										
Polling	-	-	-	-	-	-	-	-	-	-
TS Electronic	-	-	-	-	-	-	-	-	-	-
Total	-	-	-	-	-	-	-	-	-	-
503 DREW										
Polling	-	-	-	-	-	-	-	-	-	-
TS Electronic	-	-	-	-	-	-	-	-	-	-
Total	-	-	-	-	-	-	-	-	-	-
504 GAYLE										
Polling	-	-	-	-	-	-	-	-	-	-
TS Electronic	-	-	-	-	-	-	-	-	-	-
Total	-	-	-	-	-	-	-	-	-	-
601 FERRY FARM										
Polling	-	-	-	-	-	-	-	-	-	-
TS Electronic	-	-	-	-	-	-	-	-	-	-
Total	-	-	-	-	-	-	-	-	-	-
602 CHATHAM										
Polling	-	-	-	-	-	-	-	-	-	-
TS Electronic	-	-	-	-	-	-	-	-	-	-
Total	-	-	-	-	-	-	-	-	-	-
603 WHITE OAK										
Polling	-	-	-	-	-	-	-	-	-	-
TS Electronic	-	-	-	-	-	-	-	-	-	-
Total	-	-	-	-	-	-	-	-	-	-
701 WOODLANDS										
Polling	-	-	-	-	-	-	-	-	-	-
TS Electronic	-	-	-	-	-	-	-	-	-	-
Total	-	-	-	-	-	-	-	-	-	-
702 WHITSON										
Polling	2036	372	371	190	51.21%	180	48.52%	1	0.27%	-
TS Electronic	2036	105	105	53	50.48%	52	49.52%	0	0.00%	-
Total	2036	477	476	243	51.05%	232	48.74%	1	0.21%	-
703 HAMPTON										
Polling	2872	732	726	370	50.96%	355	48.90%	1	0.14%	-
TS Electronic	2872	4	4	1	25.00%	3	75.00%	0	0.00%	-
Total	2872	736	730	371	50.82%	358	49.04%	1	0.14%	-
ABSENTEE										
Absentee	28773	135	132	46	34.85%	86	65.15%	0	0.00%	-
TS Absentee	28773	53	53	18	33.96%	35	66.04%	0	0.00%	-
Total	0	188	185	64	34.59%	121	65.41%	0	0.00%	-
PROVISIONAL										
Absentee	28773	0	0	0	-	0	-	0	-	-
TS Absentee	28773	0	0	0	-	0	-	0	-	-
Total	0	0	0	0	-	0	-	0	-	-
Total										
Polling	28773	5734	5679	2362	41.59%	3308	58.25%	9	0.16%	-
Absentee	57546	135	132	46	34.85%	86	65.15%	0	0.00%	-
TS Electronic	28773	1796	1768	692	39.14%	1074	60.75%	2	0.11%	-
TS Absentee	57546	53	53	18	33.96%	35	66.04%	0	0.00%	-
Total	28773	7718	7632	3118	40.85%	4503	59.00%	11	0.14%	-

Statement of Votes Cast
 County of Stafford, VA
 General Election
 November 6, 2007

Date:04/01/11
 Time:11:59:06
 Page:7 of 30

SOVC For Jurisdiction Wide, All Counters, All Races

	Clerk of Court								
	Reg. Voters	Times Counted	Total Votes	Trish D. King		Barbara G. Decatur		Write-In Votes	
Jurisdiction Wide									
101 HARTWOOD									
Polling	3504	902	879	250	28.44%	627	71.33%	2	0.23%
TS Electronic	3504	149	148	43	29.05%	105	70.95%	0	0.00%
Total	3504	1051	1027	293	28.53%	732	71.28%	2	0.19%
102 ROCKY RUN									
Polling	3110	630	597	208	34.84%	389	65.16%	0	0.00%
TS Electronic	3110	211	199	80	40.20%	119	59.80%	0	0.00%
Total	3110	841	796	288	36.18%	508	63.82%	0	0.00%
103 SIMPSON									
Polling	1768	391	383	110	28.72%	273	71.28%	0	0.00%
TS Electronic	1768	157	155	51	32.90%	104	67.10%	0	0.00%
Total	1768	548	538	161	29.93%	377	70.07%	0	0.00%
104 RAMOTH									
Polling	2422	350	334	113	33.83%	221	66.17%	0	0.00%
TS Electronic	2422	240	227	88	38.77%	138	60.79%	1	0.44%
Total	2422	590	561	201	35.83%	359	63.99%	1	0.18%
201 ROCK HILL									
Polling	2790	534	515	200	38.83%	315	61.17%	0	0.00%
TS Electronic	2790	197	190	83	43.68%	107	56.32%	0	0.00%
Total	2790	731	705	283	40.14%	422	59.86%	0	0.00%
202 ROSEVILLE									
Polling	3210	623	606	215	35.48%	391	64.52%	0	0.00%
TS Electronic	3210	260	254	116	45.67%	138	54.33%	0	0.00%
Total	3210	883	860	331	38.49%	529	61.51%	0	0.00%
203 RUBY									
Polling	2228	425	412	147	35.68%	264	64.08%	1	0.24%
TS Electronic	2228	208	202	69	34.16%	133	65.84%	0	0.00%
Total	2228	633	614	216	35.18%	397	64.66%	1	0.16%
204 STEFANIGA									
Polling	2615	692	659	242	36.72%	415	62.97%	2	0.30%
TS Electronic	2615	250	239	93	38.91%	146	61.09%	0	0.00%
Total	2615	942	898	335	37.31%	561	62.47%	2	0.22%
301 GRIFFIS									
Polling	2222	335	316	172	54.43%	144	45.57%	0	0.00%
TS Electronic	2222	187	179	80	44.69%	99	55.31%	0	0.00%
Total	2222	522	495	252	50.91%	243	49.09%	0	0.00%
302 WIDEWATER									
Polling	2911	0	0	0	-	0	-	0	-
TS Electronic	2911	53	49	24	48.98%	25	51.02%	0	0.00%
Total	2911	53	49	24	48.98%	25	51.02%	0	0.00%
303 HARBOUR									
Polling	2926	910	853	328	38.45%	523	61.31%	2	0.23%
TS Electronic	2926	21	20	9	45.00%	11	55.00%	0	0.00%
Total	2926	931	873	337	38.60%	534	61.17%	2	0.23%
401 AQUIA									
Polling	2951	494	472	172	36.44%	297	62.92%	3	0.64%
TS Electronic	2951	156	148	68	45.95%	80	54.05%	0	0.00%
Total	2951	650	620	240	38.71%	377	60.81%	3	0.48%
402 COURTHOUSE									
Polling	2980	543	529	231	43.67%	296	55.95%	2	0.38%
TS Electronic	2980	6	4	1	25.00%	3	75.00%	0	0.00%
Total	2980	549	533	232	43.53%	299	56.10%	2	0.38%
403 BROOKE									
Polling	3319	639	615	216	35.12%	399	64.88%	0	0.00%
TS Electronic	3319	290	282	96	34.04%	186	65.96%	0	0.00%

Statement of Votes Cast
 County of Stafford, VA
 General Election
 November 6, 2007

Date:04/01/11
 Time:11:59:06
 Page:8 of 30

SOVC For Jurisdiction Wide, All Counters, All Races

	Clerk of Court								
	Reg. Voters	Times Counted	Total Votes	Trish D. King		Barbara G. Decatur		Write-In Votes	
Total	3319	929	897	312	34.78%	585	65.22%	0	0.00%
501 GRAFTON									
Polling	2942	824	795	257	32.33%	537	67.55%	1	0.13%
TS Electronic	2942	179	173	56	32.37%	117	67.63%	0	0.00%
Total	2942	1003	968	313	32.33%	654	67.56%	1	0.10%
502 FALMOUTH									
Polling	3242	1074	990	330	33.33%	658	66.46%	2	0.20%
TS Electronic	3242	4	4	0	0.00%	4	100.00%	0	0.00%
Total	3242	1078	994	330	33.20%	662	66.60%	2	0.20%
503 DREW									
Polling	1272	203	198	41	20.71%	157	79.29%	0	0.00%
TS Electronic	1272	107	103	26	25.24%	77	74.76%	0	0.00%
Total	1272	310	301	67	22.26%	234	77.74%	0	0.00%
504 GAYLE									
Polling	3554	695	673	216	32.10%	457	67.90%	0	0.00%
TS Electronic	3554	257	250	94	37.60%	156	62.40%	0	0.00%
Total	3554	952	923	310	33.59%	613	66.41%	0	0.00%
601 FERRY FARM									
Polling	2644	916	872	285	32.68%	585	67.09%	2	0.23%
TS Electronic	2644	180	166	48	28.92%	118	71.08%	0	0.00%
Total	2644	1096	1038	333	32.08%	703	67.73%	2	0.19%
602 CHATHAM									
Polling	2867	695	660	231	35.00%	427	64.70%	2	0.30%
TS Electronic	2867	193	180	54	30.00%	126	70.00%	0	0.00%
Total	2867	888	840	285	33.93%	553	65.83%	2	0.24%
603 WHITE OAK									
Polling	3222	1081	1033	300	29.04%	733	70.96%	0	0.00%
TS Electronic	3222	63	60	18	30.00%	42	70.00%	0	0.00%
Total	3222	1144	1093	318	29.09%	775	70.91%	0	0.00%
701 WOODLANDS									
Polling	2334	435	418	177	42.34%	238	56.94%	3	0.72%
TS Electronic	2334	155	150	55	36.67%	95	63.33%	0	0.00%
Total	2334	590	568	232	40.85%	333	58.63%	3	0.53%
702 WHITSON									
Polling	2771	509	485	215	44.33%	266	54.85%	4	0.82%
TS Electronic	2771	132	125	46	36.80%	79	63.20%	0	0.00%
Total	2771	641	610	261	42.79%	345	56.56%	4	0.66%
703 HAMPTON									
Polling	2872	732	687	362	52.69%	324	47.16%	1	0.15%
TS Electronic	2872	4	4	2	50.00%	2	50.00%	0	0.00%
Total	2872	736	691	364	52.68%	326	47.18%	1	0.14%
ABSENTEE									
Absentee	66676	377	352	134	38.07%	218	61.93%	0	0.00%
TS Absentee	66676	187	172	60	34.88%	112	65.12%	0	0.00%
Total	0	564	524	194	37.02%	330	62.98%	0	0.00%
PROVISIONAL									
Absentee	66676	1	1	0	0.00%	1	100.00%	0	0.00%
TS Absentee	66676	0	0	0	-	0	-	0	-
Total	0	1	1	0	0.00%	1	100.00%	0	0.00%
Total									
Polling	66676	14632	13981	5018	35.89%	8936	63.92%	27	0.19%
Absentee	133352	378	353	134	37.96%	219	62.04%	0	0.00%
TS Electronic	66676	3659	3511	1300	37.03%	2210	62.95%	1	0.03%
TS Absentee	133352	187	172	60	34.88%	112	65.12%	0	0.00%
Total	66676	18856	18017	6512	36.14%	11477	63.70%	28	0.16%

Statement of Votes Cast
 County of Stafford, VA
 General Election
 November 6, 2007

Date:04/01/11
 Time:11:59:06
 Page:9 of 30

SOVC For Jurisdiction Wide, All Counters, All Races

	Commonwealth's Attorney					
	Reg. Voters	Times Counted	Total Votes	Daniel M. Chichester	Write-In Votes	
Jurisdiction Wide						
101 HARTWOOD						
Polling	3504	902	780	769 98.59%	11	1.41%
TS Electronic	3504	149	137	137 100.00%	0	0.00%
Total	3504	1051	917	906 98.80%	11	1.20%
102 ROCKY RUN						
Polling	3110	630	514	511 99.42%	3	0.58%
TS Electronic	3110	211	190	190 100.00%	0	0.00%
Total	3110	841	704	701 99.57%	3	0.43%
103 SIMPSON						
Polling	1768	391	335	333 99.40%	2	0.60%
TS Electronic	1768	157	143	142 99.30%	1	0.70%
Total	1768	548	478	475 99.37%	3	0.63%
104 RAMOTH						
Polling	2422	350	295	288 97.63%	7	2.37%
TS Electronic	2422	240	205	204 99.51%	1	0.49%
Total	2422	590	500	492 98.40%	8	1.60%
201 ROCK HILL						
Polling	2790	534	458	448 97.82%	10	2.18%
TS Electronic	2790	197	177	176 99.44%	1	0.56%
Total	2790	731	635	624 98.27%	11	1.73%
202 ROSEVILLE						
Polling	3210	623	529	520 98.30%	9	1.70%
TS Electronic	3210	260	229	227 99.13%	2	0.87%
Total	3210	883	758	747 98.55%	11	1.45%
203 RUBY						
Polling	2228	425	371	363 97.84%	8	2.16%
TS Electronic	2228	208	193	189 97.93%	4	2.07%
Total	2228	633	564	552 97.87%	12	2.13%
204 STEFANIGA						
Polling	2615	692	573	560 97.73%	13	2.27%
TS Electronic	2615	250	217	216 99.54%	1	0.46%
Total	2615	942	790	776 98.23%	14	1.77%
301 GRIFFIS						
Polling	2222	335	263	259 98.48%	4	1.52%
TS Electronic	2222	187	169	168 99.41%	1	0.59%
Total	2222	522	432	427 98.84%	5	1.16%
302 WIDEWATER						
Polling	2911	0	0	0 -	0	-
TS Electronic	2911	53	48	46 95.83%	2	4.17%
Total	2911	53	48	46 95.83%	2	4.17%
303 HARBOUR						
Polling	2926	910	794	788 99.24%	6	0.76%
TS Electronic	2926	21	18	18 100.00%	0	0.00%
Total	2926	931	812	806 99.26%	6	0.74%
401 AQUIA						
Polling	2951	494	417	408 97.84%	9	2.16%
TS Electronic	2951	156	137	137 100.00%	0	0.00%
Total	2951	650	554	545 98.38%	9	1.62%
402 COURTHOUSE						
Polling	2980	543	436	432 99.08%	4	0.92%
TS Electronic	2980	6	5	5 100.00%	0	0.00%
Total	2980	549	441	437 99.09%	4	0.91%
403 BROOKE						
Polling	3319	639	518	505 97.49%	13	2.51%
TS Electronic	3319	290	268	266 99.25%	2	0.75%

Statement of Votes Cast
 County of Stafford, VA
 General Election
 November 6, 2007

Date:04/01/11
 Time:11:59:06
 Page:10 of 30

SOVC For Jurisdiction Wide, All Counters, All Races

	Commonwealth's Attorney						
	Reg. Voters	Times Counted	Total Votes	Daniel M. Chichester		Write-In Votes	
Total	3319	929	786	771	98.09%	15	1.91%
501 GRAFTON							
Polling	2942	824	696	689	98.99%	7	1.01%
TS Electronic	2942	179	162	161	99.38%	1	0.62%
Total	2942	1003	858	850	99.07%	8	0.93%
502 FALMOUTH							
Polling	3242	1074	845	830	98.22%	15	1.78%
TS Electronic	3242	4	4	4	100.00%	0	0.00%
Total	3242	1078	849	834	98.23%	15	1.77%
503 DREW							
Polling	1272	203	174	167	95.98%	7	4.02%
TS Electronic	1272	107	94	93	98.94%	1	1.06%
Total	1272	310	268	260	97.01%	8	2.99%
504 GAYLE							
Polling	3554	695	557	552	99.10%	5	0.90%
TS Electronic	3554	257	222	222	100.00%	0	0.00%
Total	3554	952	779	774	99.36%	5	0.64%
601 FERRY FARM							
Polling	2644	916	796	783	98.37%	13	1.63%
TS Electronic	2644	180	160	157	98.13%	3	1.88%
Total	2644	1096	956	940	98.33%	16	1.67%
602 CHATHAM							
Polling	2867	695	596	586	98.32%	10	1.68%
TS Electronic	2867	193	174	173	99.43%	1	0.57%
Total	2867	888	770	759	98.57%	11	1.43%
603 WHITE OAK							
Polling	3222	1081	944	938	99.36%	6	0.64%
TS Electronic	3222	63	57	57	100.00%	0	0.00%
Total	3222	1144	1001	995	99.40%	6	0.60%
701 WOODLANDS							
Polling	2334	435	358	350	97.77%	8	2.23%
TS Electronic	2334	155	142	139	97.89%	3	2.11%
Total	2334	590	500	489	97.80%	11	2.20%
702 WHITSON							
Polling	2771	509	435	425	97.70%	10	2.30%
TS Electronic	2771	132	118	117	99.15%	1	0.85%
Total	2771	641	553	542	98.01%	11	1.99%
703 HAMPTON							
Polling	2872	732	601	586	97.50%	15	2.50%
TS Electronic	2872	4	3	3	100.00%	0	0.00%
Total	2872	736	604	589	97.52%	15	2.48%
ABSENTEE							
Absentee	66676	377	311	303	97.43%	8	2.57%
TS Absentee	66676	187	163	160	98.16%	3	1.84%
Total	0	564	474	463	97.68%	11	2.32%
PROVISIONAL							
Absentee	66676	1	1	1	100.00%	0	0.00%
TS Absentee	66676	0	0	0	-	0	-
Total	0	1	1	1	100.00%	0	0.00%
Total							
Polling	66676	14632	12285	12090	98.41%	195	1.59%
Absentee	133352	378	312	304	97.44%	8	2.56%
TS Electronic	66676	3659	3272	3247	99.24%	25	0.76%
TS Absentee	133352	187	163	160	98.16%	3	1.84%
Total	66676	18856	16032	15801	98.56%	231	1.44%

Statement of Votes Cast
 County of Stafford, VA
 General Election
 November 6, 2007

Date:04/01/11
 Time:11:59:06
 Page:11 of 30

SOVC For Jurisdiction Wide, All Counters, All Races

	Sheriff						
	Reg. Voters	Times Counted	Total Votes	Charles E. Jett		Write-In Votes	
Jurisdiction Wide							
101 HARTWOOD							
Polling	3504	902	819	805	98.29%	14	1.71%
TS Electronic	3504	149	143	142	99.30%	1	0.70%
Total	3504	1051	962	947	98.44%	15	1.56%
102 ROCKY RUN							
Polling	3110	630	541	539	99.63%	2	0.37%
TS Electronic	3110	211	198	198	100.00%	0	0.00%
Total	3110	841	739	737	99.73%	2	0.27%
103 SIMPSON							
Polling	1768	391	350	348	99.43%	2	0.57%
TS Electronic	1768	157	149	149	100.00%	0	0.00%
Total	1768	548	499	497	99.60%	2	0.40%
104 RAMOTH							
Polling	2422	350	311	300	96.46%	11	3.54%
TS Electronic	2422	240	214	214	100.00%	0	0.00%
Total	2422	590	525	514	97.90%	11	2.10%
201 ROCK HILL							
Polling	2790	534	479	470	98.12%	9	1.88%
TS Electronic	2790	197	181	180	99.45%	1	0.55%
Total	2790	731	660	650	98.48%	10	1.52%
202 ROSEVILLE							
Polling	3210	623	556	546	98.20%	10	1.80%
TS Electronic	3210	260	241	240	99.59%	1	0.41%
Total	3210	883	797	786	98.62%	11	1.38%
203 RUBY							
Polling	2228	425	388	382	98.45%	6	1.55%
TS Electronic	2228	208	196	192	97.96%	4	2.04%
Total	2228	633	584	574	98.29%	10	1.71%
204 STEFANIGA							
Polling	2615	692	608	599	98.52%	9	1.48%
TS Electronic	2615	250	229	228	99.56%	1	0.44%
Total	2615	942	837	827	98.81%	10	1.19%
301 GRIFFIS							
Polling	2222	335	279	275	98.57%	4	1.43%
TS Electronic	2222	187	172	171	99.42%	1	0.58%
Total	2222	522	451	446	98.89%	5	1.11%
302 WIDEWATER							
Polling	2911	0	0	0	-	0	-
TS Electronic	2911	53	49	47	95.92%	2	4.08%
Total	2911	53	49	47	95.92%	2	4.08%
303 HARBOUR							
Polling	2926	910	833	823	98.80%	10	1.20%
TS Electronic	2926	21	17	17	100.00%	0	0.00%
Total	2926	931	850	840	98.82%	10	1.18%
401 AQUIA							
Polling	2951	494	440	435	98.86%	5	1.14%
TS Electronic	2951	156	139	139	100.00%	0	0.00%
Total	2951	650	579	574	99.14%	5	0.86%
402 COURTHOUSE							
Polling	2980	543	459	449	97.82%	10	2.18%
TS Electronic	2980	6	5	5	100.00%	0	0.00%
Total	2980	549	464	454	97.84%	10	2.16%
403 BROOKE							
Polling	3319	639	540	529	97.96%	11	2.04%
TS Electronic	3319	290	276	275	99.64%	1	0.36%

Statement of Votes Cast
 County of Stafford, VA
 General Election
 November 6, 2007

Date:04/01/11
 Time:11:59:06
 Page:12 of 30

SOVC For Jurisdiction Wide, All Counters, All Races

	Sheriff						
	Reg. Voters	Times Counted	Total Votes	Charles E. Jett		Write-In Votes	
Total	3319	929	816	804	98.53%	12	1.47%
501 GRAFTON							
Polling	2942	824	725	711	98.07%	14	1.93%
TS Electronic	2942	179	162	161	99.38%	1	0.62%
Total	2942	1003	887	872	98.31%	15	1.69%
502 FALMOUTH							
Polling	3242	1074	872	852	97.71%	20	2.29%
TS Electronic	3242	4	4	4	100.00%	0	0.00%
Total	3242	1078	876	856	97.72%	20	2.28%
503 DREW							
Polling	1272	203	184	179	97.28%	5	2.72%
TS Electronic	1272	107	97	96	98.97%	1	1.03%
Total	1272	310	281	275	97.86%	6	2.14%
504 GAYLE							
Polling	3554	695	580	573	98.79%	7	1.21%
TS Electronic	3554	257	227	227	100.00%	0	0.00%
Total	3554	952	807	800	99.13%	7	0.87%
601 FERRY FARM							
Polling	2644	916	843	833	98.81%	10	1.19%
TS Electronic	2644	180	165	163	98.79%	2	1.21%
Total	2644	1096	1008	996	98.81%	12	1.19%
602 CHATHAM							
Polling	2867	695	619	606	97.90%	13	2.10%
TS Electronic	2867	193	183	179	97.81%	4	2.19%
Total	2867	888	802	785	97.88%	17	2.12%
603 WHITE OAK							
Polling	3222	1081	1009	1001	99.21%	8	0.79%
TS Electronic	3222	63	58	57	98.28%	1	1.72%
Total	3222	1144	1067	1058	99.16%	9	0.84%
701 WOODLANDS							
Polling	2334	435	380	370	97.37%	10	2.63%
TS Electronic	2334	155	146	143	97.95%	3	2.05%
Total	2334	590	526	513	97.53%	13	2.47%
702 WHITSON							
Polling	2771	509	450	439	97.56%	11	2.44%
TS Electronic	2771	132	122	121	99.18%	1	0.82%
Total	2771	641	572	560	97.90%	12	2.10%
703 HAMPTON							
Polling	2872	732	631	617	97.78%	14	2.22%
TS Electronic	2872	4	3	3	100.00%	0	0.00%
Total	2872	736	634	620	97.79%	14	2.21%
ABSENTEE							
Absentee	66676	377	327	321	98.17%	6	1.83%
TS Absentee	66676	187	175	174	99.43%	1	0.57%
Total	0	564	502	495	98.61%	7	1.39%
PROVISIONAL							
Absentee	66676	1	0	0	-	0	-
TS Absentee	66676	0	0	0	-	0	-
Total	0	1	0	0	-	0	-
Total							
Polling	66676	14632	12896	12681	98.33%	215	1.67%
Absentee	133352	378	327	321	98.17%	6	1.83%
TS Electronic	66676	3659	3376	3351	99.26%	25	0.74%
TS Absentee	133352	187	175	174	99.43%	1	0.57%
Total	66676	18856	16774	16527	98.53%	247	1.47%

Statement of Votes Cast
 County of Stafford, VA
 General Election
 November 6, 2007

Date:04/01/11
 Time:11:59:06
 Page:13 of 30

SOVC For Jurisdiction Wide, All Counters, All Races

	Commissioner of Revenue						
	Reg. Voters	Times Counted	Total Votes	Scott A. Mayausky		Write-In Votes	
Jurisdiction Wide							
101 HARTWOOD							
Polling	3504	902	785	780	99.36%	5	0.64%
TS Electronic	3504	149	134	134	100.00%	0	0.00%
Total	3504	1051	919	914	99.46%	5	0.54%
102 ROCKY RUN							
Polling	3110	630	527	522	99.05%	5	0.95%
TS Electronic	3110	211	191	191	100.00%	0	0.00%
Total	3110	841	718	713	99.30%	5	0.70%
103 SIMPSON							
Polling	1768	391	342	340	99.42%	2	0.58%
TS Electronic	1768	157	140	140	100.00%	0	0.00%
Total	1768	548	482	480	99.59%	2	0.41%
104 RAMOTH							
Polling	2422	350	299	295	98.66%	4	1.34%
TS Electronic	2422	240	215	214	99.53%	1	0.47%
Total	2422	590	514	509	99.03%	5	0.97%
201 ROCK HILL							
Polling	2790	534	462	456	98.70%	6	1.30%
TS Electronic	2790	197	175	175	100.00%	0	0.00%
Total	2790	731	637	631	99.06%	6	0.94%
202 ROSEVILLE							
Polling	3210	623	537	530	98.70%	7	1.30%
TS Electronic	3210	260	221	221	100.00%	0	0.00%
Total	3210	883	758	751	99.08%	7	0.92%
203 RUBY							
Polling	2228	425	383	379	98.96%	4	1.04%
TS Electronic	2228	208	192	189	98.44%	3	1.56%
Total	2228	633	575	568	98.78%	7	1.22%
204 STEFANIGA							
Polling	2615	692	566	559	98.76%	7	1.24%
TS Electronic	2615	250	216	214	99.07%	2	0.93%
Total	2615	942	782	773	98.85%	9	1.15%
301 GRIFFIS							
Polling	2222	335	260	256	98.46%	4	1.54%
TS Electronic	2222	187	166	166	100.00%	0	0.00%
Total	2222	522	426	422	99.06%	4	0.94%
302 WIDEWATER							
Polling	2911	0	0	0	-	0	-
TS Electronic	2911	53	47	47	100.00%	0	0.00%
Total	2911	53	47	47	100.00%	0	0.00%
303 HARBOUR							
Polling	2926	910	792	781	98.61%	11	1.39%
TS Electronic	2926	21	18	18	100.00%	0	0.00%
Total	2926	931	810	799	98.64%	11	1.36%
401 AQUIA							
Polling	2951	494	417	410	98.32%	7	1.68%
TS Electronic	2951	156	137	137	100.00%	0	0.00%
Total	2951	650	554	547	98.74%	7	1.26%
402 COURTHOUSE							
Polling	2980	543	438	432	98.63%	6	1.37%
TS Electronic	2980	6	5	5	100.00%	0	0.00%
Total	2980	549	443	437	98.65%	6	1.35%
403 BROOKE							
Polling	3319	639	525	517	98.48%	8	1.52%
TS Electronic	3319	290	268	267	99.63%	1	0.37%

Statement of Votes Cast
 County of Stafford, VA
 General Election
 November 6, 2007

Date:04/01/11
 Time:11:59:06
 Page:14 of 30

SOVC For Jurisdiction Wide, All Counters, All Races

	Commissioner of Revenue						
	Reg. Voters	Times Counted	Total Votes	Scott A. Mayausky		Write-In Votes	
Total	3319	929	793	784	98.87%	9	1.13%
501 GRAFTON							
Polling	2942	824	703	698	99.29%	5	0.71%
TS Electronic	2942	179	154	154	100.00%	0	0.00%
Total	2942	1003	857	852	99.42%	5	0.58%
502 FALMOUTH							
Polling	3242	1074	837	824	98.45%	13	1.55%
TS Electronic	3242	4	4	4	100.00%	0	0.00%
Total	3242	1078	841	828	98.45%	13	1.55%
503 DREW							
Polling	1272	203	174	172	98.85%	2	1.15%
TS Electronic	1272	107	98	98	100.00%	0	0.00%
Total	1272	310	272	270	99.26%	2	0.74%
504 GAYLE							
Polling	3554	695	546	544	99.63%	2	0.37%
TS Electronic	3554	257	222	222	100.00%	0	0.00%
Total	3554	952	768	766	99.74%	2	0.26%
601 FERRY FARM							
Polling	2644	916	791	786	99.37%	5	0.63%
TS Electronic	2644	180	146	145	99.32%	1	0.68%
Total	2644	1096	937	931	99.36%	6	0.64%
602 CHATHAM							
Polling	2867	695	586	581	99.15%	5	0.85%
TS Electronic	2867	193	170	169	99.41%	1	0.59%
Total	2867	888	756	750	99.21%	6	0.79%
603 WHITE OAK							
Polling	3222	1081	956	951	99.48%	5	0.52%
TS Electronic	3222	63	57	57	100.00%	0	0.00%
Total	3222	1144	1013	1008	99.51%	5	0.49%
701 WOODLANDS							
Polling	2334	435	368	362	98.37%	6	1.63%
TS Electronic	2334	155	144	142	98.61%	2	1.39%
Total	2334	590	512	504	98.44%	8	1.56%
702 WHITSON							
Polling	2771	509	443	432	97.52%	11	2.48%
TS Electronic	2771	132	118	118	100.00%	0	0.00%
Total	2771	641	561	550	98.04%	11	1.96%
703 HAMPTON							
Polling	2872	732	608	600	98.68%	8	1.32%
TS Electronic	2872	4	3	3	100.00%	0	0.00%
Total	2872	736	611	603	98.69%	8	1.31%
ABSENTEE							
Absentee	66676	377	315	308	97.78%	7	2.22%
TS Absentee	66676	187	160	159	99.38%	1	0.63%
Total	0	564	475	467	98.32%	8	1.68%
PROVISIONAL							
Absentee	66676	1	1	1	100.00%	0	0.00%
TS Absentee	66676	0	0	0	-	0	-
Total	0	1	1	1	100.00%	0	0.00%
Total							
Polling	66676	14632	12345	12207	98.88%	138	1.12%
Absentee	133352	378	316	309	97.78%	7	2.22%
TS Electronic	66676	3659	3241	3230	99.66%	11	0.34%
TS Absentee	133352	187	160	159	99.38%	1	0.63%
Total	66676	18856	16062	15905	99.02%	157	0.98%

Statement of Votes Cast
 County of Stafford, VA
 General Election
 November 6, 2007

Date:04/01/11
 Time:11:59:06
 Page:15 of 30

SOVC For Jurisdiction Wide, All Counters, All Races

	Treasurer					
	Reg. Voters	Times Counted	Total Votes	Laura M. Rudy		Write-In Votes
Jurisdiction Wide						
101 HARTWOOD						
Polling	3504	902	776	769	99.10%	7 0.90%
TS Electronic	3504	149	135	135	100.00%	0 0.00%
Total	3504	1051	911	904	99.23%	7 0.77%
102 ROCKY RUN						
Polling	3110	630	514	512	99.61%	2 0.39%
TS Electronic	3110	211	190	189	99.47%	1 0.53%
Total	3110	841	704	701	99.57%	3 0.43%
103 SIMPSON						
Polling	1768	391	336	334	99.40%	2 0.60%
TS Electronic	1768	157	140	140	100.00%	0 0.00%
Total	1768	548	476	474	99.58%	2 0.42%
104 RAMOTH						
Polling	2422	350	293	291	99.32%	2 0.68%
TS Electronic	2422	240	212	211	99.53%	1 0.47%
Total	2422	590	505	502	99.41%	3 0.59%
201 ROCK HILL						
Polling	2790	534	454	449	98.90%	5 1.10%
TS Electronic	2790	197	172	172	100.00%	0 0.00%
Total	2790	731	626	621	99.20%	5 0.80%
202 ROSEVILLE						
Polling	3210	623	538	530	98.51%	8 1.49%
TS Electronic	3210	260	218	218	100.00%	0 0.00%
Total	3210	883	756	748	98.94%	8 1.06%
203 RUBY						
Polling	2228	425	374	369	98.66%	5 1.34%
TS Electronic	2228	208	184	182	98.91%	2 1.09%
Total	2228	633	558	551	98.75%	7 1.25%
204 STEFANIGA						
Polling	2615	692	567	557	98.24%	10 1.76%
TS Electronic	2615	250	220	219	99.55%	1 0.45%
Total	2615	942	787	776	98.60%	11 1.40%
301 GRIFFIS						
Polling	2222	335	255	250	98.04%	5 1.96%
TS Electronic	2222	187	168	168	100.00%	0 0.00%
Total	2222	522	423	418	98.82%	5 1.18%
302 WIDEWATER						
Polling	2911	0	0	0	-	0 -
TS Electronic	2911	53	45	44	97.78%	1 2.22%
Total	2911	53	45	44	97.78%	1 2.22%
303 HARBOUR						
Polling	2926	910	795	795	100.00%	0 0.00%
TS Electronic	2926	21	18	18	100.00%	0 0.00%
Total	2926	931	813	813	100.00%	0 0.00%
401 AQUIA						
Polling	2951	494	419	413	98.57%	6 1.43%
TS Electronic	2951	156	138	138	100.00%	0 0.00%
Total	2951	650	557	551	98.92%	6 1.08%
402 COURTHOUSE						
Polling	2980	543	443	433	97.74%	10 2.26%
TS Electronic	2980	6	5	5	100.00%	0 0.00%
Total	2980	549	448	438	97.77%	10 2.23%
403 BROOKE						
Polling	3319	639	518	515	99.42%	3 0.58%
TS Electronic	3319	290	267	266	99.63%	1 0.37%

Statement of Votes Cast
 County of Stafford, VA
 General Election
 November 6, 2007

Date:04/01/11
 Time:11:59:06
 Page:16 of 30

SOVC For Jurisdiction Wide, All Counters, All Races

	Treasurer						
	Reg. Voters	Times Counted	Total Votes	Laura M. Rudy		Write-In Votes	
Total	3319	929	785	781	99.49%	4	0.51%
501 GRAFTON							
Polling	2942	824	687	678	98.69%	9	1.31%
TS Electronic	2942	179	157	157	100.00%	0	0.00%
Total	2942	1003	844	835	98.93%	9	1.07%
502 FALMOUTH							
Polling	3242	1074	835	823	98.56%	12	1.44%
TS Electronic	3242	4	3	3	100.00%	0	0.00%
Total	3242	1078	838	826	98.57%	12	1.43%
503 DREW							
Polling	1272	203	173	167	96.53%	6	3.47%
TS Electronic	1272	107	97	97	100.00%	0	0.00%
Total	1272	310	270	264	97.78%	6	2.22%
504 GAYLE							
Polling	3554	695	553	550	99.46%	3	0.54%
TS Electronic	3554	257	220	220	100.00%	0	0.00%
Total	3554	952	773	770	99.61%	3	0.39%
601 FERRY FARM							
Polling	2644	916	764	755	98.82%	9	1.18%
TS Electronic	2644	180	145	144	99.31%	1	0.69%
Total	2644	1096	909	899	98.90%	10	1.10%
602 CHATHAM							
Polling	2867	695	568	558	98.24%	10	1.76%
TS Electronic	2867	193	167	167	100.00%	0	0.00%
Total	2867	888	735	725	98.64%	10	1.36%
603 WHITE OAK							
Polling	3222	1081	917	912	99.45%	5	0.55%
TS Electronic	3222	63	54	54	100.00%	0	0.00%
Total	3222	1144	971	966	99.49%	5	0.51%
701 WOODLANDS							
Polling	2334	435	357	350	98.04%	7	1.96%
TS Electronic	2334	155	144	144	100.00%	0	0.00%
Total	2334	590	501	494	98.60%	7	1.40%
702 WHITSON							
Polling	2771	509	440	429	97.50%	11	2.50%
TS Electronic	2771	132	117	117	100.00%	0	0.00%
Total	2771	641	557	546	98.03%	11	1.97%
703 HAMPTON							
Polling	2872	732	603	596	98.84%	7	1.16%
TS Electronic	2872	4	4	4	100.00%	0	0.00%
Total	2872	736	607	600	98.85%	7	1.15%
ABSENTEE							
Absentee	66676	377	315	308	97.78%	7	2.22%
TS Absentee	66676	187	159	159	100.00%	0	0.00%
Total	0	564	474	467	98.52%	7	1.48%
PROVISIONAL							
Absentee	66676	1	1	1	100.00%	0	0.00%
TS Absentee	66676	0	0	0	-	0	-
Total	0	1	1	1	100.00%	0	0.00%
Total							
Polling	66676	14632	12179	12035	98.82%	144	1.18%
Absentee	133352	378	316	309	97.78%	7	2.22%
TS Electronic	66676	3659	3220	3212	99.75%	8	0.25%
TS Absentee	133352	187	159	159	100.00%	0	0.00%
Total	66676	18856	15874	15715	99.00%	159	1.00%

Statement of Votes Cast
 County of Stafford, VA
 General Election
 November 6, 2007

Date:04/01/11
 Time:11:59:06
 Page:17 of 30

SOVC For Jurisdiction Wide, All Counters, All Races

		Soil Water Conservation Director										
		Reg. Voters	Times Counted	Total Votes	Pamela F. Hall		Arthur T. Hart II		Richard Hazelgreen		Robert P. Hunt	
Jurisdiction Wide												
101 HARTWOOD												
Polling		3504	902	1319	384	29.11%	324	24.56%	210	15.92%	396	30.02%
TS Electronic		3504	149	235	64	27.23%	62	26.38%	38	16.17%	71	30.21%
Total		3504	1051	1554	448	28.83%	386	24.84%	248	15.96%	467	30.05%
102 ROCKY RUN												
Polling		3110	630	881	280	31.78%	180	20.43%	140	15.89%	275	31.21%
TS Electronic		3110	211	268	81	30.22%	64	23.88%	50	18.66%	73	27.24%
Total		3110	841	1149	361	31.42%	244	21.24%	190	16.54%	348	30.29%
103 SIMPSON												
Polling		1768	391	549	154	28.05%	126	22.95%	98	17.85%	169	30.78%
TS Electronic		1768	157	238	66	27.73%	52	21.85%	46	19.33%	74	31.09%
Total		1768	548	787	220	27.95%	178	22.62%	144	18.30%	243	30.88%
104 RAMOTH												
Polling		2422	350	534	166	31.09%	107	20.04%	96	17.98%	159	29.78%
TS Electronic		2422	240	319	115	36.05%	58	18.18%	55	17.24%	91	28.53%
Total		2422	590	853	281	32.94%	165	19.34%	151	17.70%	250	29.31%
201 ROCK HILL												
Polling		2790	534	760	241	31.71%	159	20.92%	145	19.08%	214	28.16%
TS Electronic		2790	197	271	77	28.41%	57	21.03%	53	19.56%	84	31.00%
Total		2790	731	1031	318	30.84%	216	20.95%	198	19.20%	298	28.90%
202 ROSEVILLE												
Polling		3210	623	884	249	28.17%	197	22.29%	165	18.67%	266	30.09%
TS Electronic		3210	260	340	111	32.65%	70	20.59%	72	21.18%	87	25.59%
Total		3210	883	1224	360	29.41%	267	21.81%	237	19.36%	353	28.84%
203 RUBY												
Polling		2228	425	701	182	25.96%	156	22.25%	115	16.41%	243	34.66%
TS Electronic		2228	208	303	84	27.72%	61	20.13%	58	19.14%	100	33.00%
Total		2228	633	1004	266	26.49%	217	21.61%	173	17.23%	343	34.16%
204 STEFANIGA												
Polling		2615	692	1059	311	29.37%	225	21.25%	208	19.64%	307	28.99%
TS Electronic		2615	250	335	89	26.57%	92	27.46%	54	16.12%	98	29.25%
Total		2615	942	1394	400	28.69%	317	22.74%	262	18.79%	405	29.05%
301 GRIFFIS												
Polling		2222	335	451	176	39.02%	51	11.31%	99	21.95%	121	26.83%
TS Electronic		2222	187	237	86	36.29%	38	16.03%	49	20.68%	63	26.58%
Total		2222	522	688	262	38.08%	89	12.94%	148	21.51%	184	26.74%
302 WIDEWATER												
Polling		2911	0	0	0	-	0	-	0	-	0	-
TS Electronic		2911	53	63	26	41.27%	12	19.05%	12	19.05%	13	20.63%
Total		2911	53	63	26	41.27%	12	19.05%	12	19.05%	13	20.63%
303 HARBOUR												
Polling		2926	910	1153	334	28.97%	173	15.00%	175	15.18%	468	40.59%
TS Electronic		2926	21	25	12	48.00%	2	8.00%	1	4.00%	10	40.00%
Total		2926	931	1178	346	29.37%	175	14.86%	176	14.94%	478	40.58%
401 AQUIA												
Polling		2951	494	678	150	22.12%	167	24.63%	75	11.06%	281	41.45%
TS Electronic		2951	156	212	73	34.43%	39	18.40%	23	10.85%	77	36.32%
Total		2951	650	890	223	25.06%	206	23.15%	98	11.01%	358	40.22%
402 COURTHOUSE												
Polling		2980	543	797	277	34.76%	158	19.82%	154	19.32%	206	25.85%
TS Electronic		2980	6	8	5	62.50%	1	12.50%	1	12.50%	1	12.50%
Total		2980	549	805	282	35.03%	159	19.75%	155	19.25%	207	25.71%
403 BROOKE												
Polling		3319	639	917	271	29.55%	212	23.12%	156	17.01%	276	30.10%
TS Electronic		3319	290	406	112	27.59%	99	24.38%	68	16.75%	127	31.28%

Statement of Votes Cast
 County of Stafford, VA
 General Election
 November 6, 2007

Date: 04/01/11
 Time: 11:59:06
 Page: 18 of 30

SOVC For Jurisdiction Wide, All Counters, All Races

Soil Water Conservation Director											
	Reg. Voters	Times Counted	Total Votes	Pamela F. Hall		Arthur T. Hart II		Richard Hazelgreen		Robert P. Hunt	
Total	3319	929	1323	383	28.95%	311	23.51%	224	16.93%	403	30.46%
501 GRAFTON											
Polling	2942	824	1169	338	28.91%	250	21.39%	220	18.82%	354	30.28%
TS Electronic	2942	179	250	69	27.60%	61	24.40%	46	18.40%	74	29.60%
Total	2942	1003	1419	407	28.68%	311	21.92%	266	18.75%	428	30.16%
502 FALMOUTH											
Polling	3242	1074	1508	450	29.84%	330	21.88%	288	19.10%	431	28.58%
TS Electronic	3242	4	5	2	40.00%	2	40.00%	0	0.00%	1	20.00%
Total	3242	1078	1513	452	29.87%	332	21.94%	288	19.04%	432	28.55%
503 DREW											
Polling	1272	203	248	82	33.06%	45	18.15%	35	14.11%	79	31.85%
TS Electronic	1272	107	139	53	38.13%	25	17.99%	23	16.55%	38	27.34%
Total	1272	310	387	135	34.88%	70	18.09%	58	14.99%	117	30.23%
504 GAYLE											
Polling	3554	695	1044	332	31.80%	213	20.40%	223	21.36%	275	26.34%
TS Electronic	3554	257	370	117	31.62%	74	20.00%	78	21.08%	101	27.30%
Total	3554	952	1414	449	31.75%	287	20.30%	301	21.29%	376	26.59%
601 FERRY FARM											
Polling	2644	916	1226	368	30.02%	261	21.29%	233	19.00%	353	28.79%
TS Electronic	2644	180	212	66	31.13%	48	22.64%	39	18.40%	59	27.83%
Total	2644	1096	1438	434	30.18%	309	21.49%	272	18.92%	412	28.65%
602 CHATHAM											
Polling	2867	695	899	292	32.48%	185	20.58%	180	20.02%	234	26.03%
TS Electronic	2867	193	226	75	33.19%	36	15.93%	47	20.80%	67	29.65%
Total	2867	888	1125	367	32.62%	221	19.64%	227	20.18%	301	26.76%
603 WHITE OAK											
Polling	3222	1081	1284	413	32.17%	260	20.25%	192	14.95%	412	32.09%
TS Electronic	3222	63	82	20	24.39%	20	24.39%	12	14.63%	30	36.59%
Total	3222	1144	1366	433	31.70%	280	20.50%	204	14.93%	442	32.36%
701 WOODLANDS											
Polling	2334	435	587	198	33.73%	116	19.76%	110	18.74%	158	26.92%
TS Electronic	2334	155	207	57	27.54%	46	22.22%	39	18.84%	64	30.92%
Total	2334	590	794	255	32.12%	162	20.40%	149	18.77%	222	27.96%
702 WHITSON											
Polling	2771	509	652	236	36.20%	129	19.79%	102	15.64%	179	27.45%
TS Electronic	2771	132	171	62	36.26%	32	18.71%	32	18.71%	45	26.32%
Total	2771	641	823	298	36.21%	161	19.56%	134	16.28%	224	27.22%
703 HAMPTON											
Polling	2872	732	1016	337	33.17%	194	19.09%	195	19.19%	285	28.05%
TS Electronic	2872	4	7	2	28.57%	1	14.29%	2	28.57%	2	28.57%
Total	2872	736	1023	339	33.14%	195	19.06%	197	19.26%	287	28.05%
ABSENTEE											
Absentee	66676	377	504	164	32.54%	93	18.45%	86	17.06%	156	30.95%
TS Absentee	66676	187	237	78	32.91%	39	16.46%	47	19.83%	73	30.80%
Total	0	564	741	242	32.66%	132	17.81%	133	17.95%	229	30.90%
PROVISIONAL											
Absentee	66676	1	1	0	0.00%	1	100.00%	0	0.00%	0	0.00%
TS Absentee	66676	0	0	0	-	0	-	0	-	0	-
Total	0	1	1	0	0.00%	1	100.00%	0	0.00%	0	0.00%
Total											
Polling	66676	14632	20316	6221	30.62%	4218	20.76%	3614	17.79%	6141	30.23%
Absentee	133352	378	505	164	32.48%	94	18.61%	86	17.03%	156	30.89%
TS Electronic	66676	3659	4929	1524	30.92%	1052	21.34%	898	18.22%	1450	29.42%
TS Absentee	133352	187	237	78	32.91%	39	16.46%	47	19.83%	73	30.80%
Total	66676	18856	25987	7987	30.73%	5403	20.79%	4645	17.87%	7820	30.09%

Statement of Votes Cast
 County of Stafford, VA
 General Election
 November 6, 2007

Date:04/01/11
 Time:11:59:06
 Page:19 of 30

SOVC For Jurisdiction Wide, All Counters, All Races

	Soil Water Conservation Director		George Washington Bd of Supervisors						
	Write-In Votes		Reg. Voters	Times Counted	Total Votes	Harry E. Crisp II	Thomas C. Coen	Write-In Votes	
Jurisdiction Wide									
101 HARTWOOD									
Polling	5	0.38%	-	-	-	-	-	-	
TS Electronic	0	0.00%	-	-	-	-	-	-	
Total	5	0.32%	-	-	-	-	-	-	
102 ROCKY RUN									
Polling	6	0.68%	-	-	-	-	-	-	
TS Electronic	0	0.00%	-	-	-	-	-	-	
Total	6	0.52%	-	-	-	-	-	-	
103 SIMPSON									
Polling	2	0.36%	-	-	-	-	-	-	
TS Electronic	0	0.00%	-	-	-	-	-	-	
Total	2	0.25%	-	-	-	-	-	-	
104 RAMOTH									
Polling	6	1.12%	-	-	-	-	-	-	
TS Electronic	0	0.00%	-	-	-	-	-	-	
Total	6	0.70%	-	-	-	-	-	-	
201 ROCK HILL									
Polling	1	0.13%	-	-	-	-	-	-	
TS Electronic	0	0.00%	-	-	-	-	-	-	
Total	1	0.10%	-	-	-	-	-	-	
202 ROSEVILLE									
Polling	7	0.79%	-	-	-	-	-	-	
TS Electronic	0	0.00%	-	-	-	-	-	-	
Total	7	0.57%	-	-	-	-	-	-	
203 RUBY									
Polling	5	0.71%	-	-	-	-	-	-	
TS Electronic	0	0.00%	-	-	-	-	-	-	
Total	5	0.50%	-	-	-	-	-	-	
204 STEFANIGA									
Polling	8	0.76%	-	-	-	-	-	-	
TS Electronic	2	0.60%	-	-	-	-	-	-	
Total	10	0.72%	-	-	-	-	-	-	
301 GRIFFIS									
Polling	4	0.89%	-	-	-	-	-	-	
TS Electronic	1	0.42%	-	-	-	-	-	-	
Total	5	0.73%	-	-	-	-	-	-	
302 WIDEWATER									
Polling	0	-	-	-	-	-	-	-	
TS Electronic	0	0.00%	-	-	-	-	-	-	
Total	0	0.00%	-	-	-	-	-	-	
303 HARBOUR									
Polling	3	0.26%	-	-	-	-	-	-	
TS Electronic	0	0.00%	-	-	-	-	-	-	
Total	3	0.25%	-	-	-	-	-	-	
401 AQUIA									
Polling	5	0.74%	-	-	-	-	-	-	
TS Electronic	0	0.00%	-	-	-	-	-	-	
Total	5	0.56%	-	-	-	-	-	-	
402 COURTHOUSE									
Polling	2	0.25%	-	-	-	-	-	-	
TS Electronic	0	0.00%	-	-	-	-	-	-	
Total	2	0.25%	-	-	-	-	-	-	
403 BROOKE									
Polling	2	0.22%	-	-	-	-	-	-	
TS Electronic	0	0.00%	-	-	-	-	-	-	

Statement of Votes Cast
 County of Stafford, VA
 General Election
 November 6, 2007

Date:04/01/11
 Time:11:59:06
 Page:20 of 30

SOVC For Jurisdiction Wide, All Counters, All Races

	Soil Water Conservation Director		George Washington Bd of Supervisors								
			Write-In Votes	Reg. Voters	Times Counted	Total Votes	Harry E. Crisp II		Thomas C. Coen		Write-In Votes
Total	2	0.15%	-	-	-	-	-	-	-	-	-
501 GRAFTON											
Polling	7	0.60%	-	-	-	-	-	-	-	-	-
TS Electronic	0	0.00%	-	-	-	-	-	-	-	-	-
Total	7	0.49%	-	-	-	-	-	-	-	-	-
502 FALMOUTH											
Polling	9	0.60%	-	-	-	-	-	-	-	-	-
TS Electronic	0	0.00%	-	-	-	-	-	-	-	-	-
Total	9	0.59%	-	-	-	-	-	-	-	-	-
503 DREW											
Polling	7	2.82%	-	-	-	-	-	-	-	-	-
TS Electronic	0	0.00%	-	-	-	-	-	-	-	-	-
Total	7	1.81%	-	-	-	-	-	-	-	-	-
504 GAYLE											
Polling	1	0.10%	-	-	-	-	-	-	-	-	-
TS Electronic	0	0.00%	-	-	-	-	-	-	-	-	-
Total	1	0.07%	-	-	-	-	-	-	-	-	-
601 FERRY FARM											
Polling	11	0.90%	2644	916	897	464	51.73%	429	47.83%	4	0.45%
TS Electronic	0	0.00%	2644	180	174	96	55.17%	77	44.25%	1	0.57%
Total	11	0.76%	2644	1096	1071	560	52.29%	506	47.25%	5	0.47%
602 CHATHAM											
Polling	8	0.89%	2867	695	672	366	54.46%	299	44.49%	7	1.04%
TS Electronic	1	0.44%	2867	193	187	92	49.20%	93	49.73%	2	1.07%
Total	9	0.80%	2867	888	859	458	53.32%	392	45.63%	9	1.05%
603 WHITE OAK											
Polling	7	0.55%	3222	1081	1042	535	51.34%	499	47.89%	8	0.77%
TS Electronic	0	0.00%	3222	63	58	19	32.76%	39	67.24%	0	0.00%
Total	7	0.51%	3222	1144	1100	554	50.36%	538	48.91%	8	0.73%
701 WOODLANDS											
Polling	5	0.85%	-	-	-	-	-	-	-	-	-
TS Electronic	1	0.48%	-	-	-	-	-	-	-	-	-
Total	6	0.76%	-	-	-	-	-	-	-	-	-
702 WHITSON											
Polling	6	0.92%	-	-	-	-	-	-	-	-	-
TS Electronic	0	0.00%	-	-	-	-	-	-	-	-	-
Total	6	0.73%	-	-	-	-	-	-	-	-	-
703 HAMPTON											
Polling	5	0.49%	-	-	-	-	-	-	-	-	-
TS Electronic	0	0.00%	-	-	-	-	-	-	-	-	-
Total	5	0.49%	-	-	-	-	-	-	-	-	-
ABSENTEE											
Absentee	5	0.99%	8733	46	43	21	48.84%	22	51.16%	0	0.00%
TS Absentee	0	0.00%	8733	28	27	12	44.44%	15	55.56%	0	0.00%
Total	5	0.67%	0	74	70	33	47.14%	37	52.86%	0	0.00%
PROVISIONAL											
Absentee	0	0.00%	8733	0	0	0	-	0	-	0	-
TS Absentee	0	0.00%	8733	0	0	0	-	0	-	0	-
Total	0	0.00%	0	0	0	0	-	0	-	0	-
Total											
Polling	122	0.60%	8733	2692	2611	1365	52.28%	1227	46.99%	19	0.73%
Absentee	5	0.99%	17466	46	43	21	48.84%	22	51.16%	0	0.00%
TS Electronic	5	0.10%	8733	436	419	207	49.40%	209	49.88%	3	0.72%
TS Absentee	0	0.00%	17466	28	27	12	44.44%	15	55.56%	0	0.00%
Total	132	0.51%	8733	3202	3100	1605	51.77%	1473	47.52%	22	0.71%

Statement of Votes Cast
 County of Stafford, VA
 General Election
 November 6, 2007

Date:04/01/11
 Time:11:59:06
 Page:22 of 30

SOVC For Jurisdiction Wide, All Counters, All Races

Griffis-Widewater Bd of Supervisors									
	Reg. Voters	Times Counted	Total Votes	Bob T. Woodson		Jack R. Cavalier		Write-In Votes	
Total	-	-	-	-	-	-	-	-	-
501 GRAFTON									
Polling	-	-	-	-	-	-	-	-	-
TS Electronic	-	-	-	-	-	-	-	-	-
Total	-	-	-	-	-	-	-	-	-
502 FALMOUTH									
Polling	-	-	-	-	-	-	-	-	-
TS Electronic	-	-	-	-	-	-	-	-	-
Total	-	-	-	-	-	-	-	-	-
503 DREW									
Polling	-	-	-	-	-	-	-	-	-
TS Electronic	-	-	-	-	-	-	-	-	-
Total	-	-	-	-	-	-	-	-	-
504 GAYLE									
Polling	-	-	-	-	-	-	-	-	-
TS Electronic	-	-	-	-	-	-	-	-	-
Total	-	-	-	-	-	-	-	-	-
601 FERRY FARM									
Polling	-	-	-	-	-	-	-	-	-
TS Electronic	-	-	-	-	-	-	-	-	-
Total	-	-	-	-	-	-	-	-	-
602 CHATHAM									
Polling	-	-	-	-	-	-	-	-	-
TS Electronic	-	-	-	-	-	-	-	-	-
Total	-	-	-	-	-	-	-	-	-
603 WHITE OAK									
Polling	-	-	-	-	-	-	-	-	-
TS Electronic	-	-	-	-	-	-	-	-	-
Total	-	-	-	-	-	-	-	-	-
701 WOODLANDS									
Polling	-	-	-	-	-	-	-	-	-
TS Electronic	-	-	-	-	-	-	-	-	-
Total	-	-	-	-	-	-	-	-	-
702 WHITSON									
Polling	-	-	-	-	-	-	-	-	-
TS Electronic	-	-	-	-	-	-	-	-	-
Total	-	-	-	-	-	-	-	-	-
703 HAMPTON									
Polling	-	-	-	-	-	-	-	-	-
TS Electronic	-	-	-	-	-	-	-	-	-
Total	-	-	-	-	-	-	-	-	-
ABSENTEE									
Absentee	8059	53	48	21	43.75%	27	56.25%	0	0.00%
TS Absentee	8059	33	33	13	39.39%	20	60.61%	0	0.00%
Total	0	86	81	34	41.98%	47	58.02%	0	0.00%
PROVISIONAL									
Absentee	8059	1	1	1	100.00%	0	0.00%	0	0.00%
TS Absentee	8059	0	0	0	-	0	-	0	-
Total	0	1	1	1	100.00%	0	0.00%	0	0.00%
Total									
Polling	8059	1245	1201	621	51.71%	578	48.13%	2	0.17%
Absentee	16118	54	49	22	44.90%	27	55.10%	0	0.00%
TS Electronic	8059	261	250	124	49.60%	126	50.40%	0	0.00%
TS Absentee	16118	33	33	13	39.39%	20	60.61%	0	0.00%
Total	8059	1593	1533	780	50.88%	751	48.99%	2	0.13%

Statement of Votes Cast
 County of Stafford, VA
 General Election
 November 6, 2007

Date:04/01/11
 Time:11:59:06
 Page:24 of 30

SOVC For Jurisdiction Wide, All Counters, All Races

Rock Hill Bd of Supervisors									
	Reg. Voters	Times Counted	Total Votes	Jerry D. Kirven		Cord A. Sterling		Write-In Votes	
Total	-	-	-	-	-	-	-	-	-
501 GRAFTON									
Polling	-	-	-	-	-	-	-	-	-
TS Electronic	-	-	-	-	-	-	-	-	-
Total	-	-	-	-	-	-	-	-	-
502 FALMOUTH									
Polling	-	-	-	-	-	-	-	-	-
TS Electronic	-	-	-	-	-	-	-	-	-
Total	-	-	-	-	-	-	-	-	-
503 DREW									
Polling	-	-	-	-	-	-	-	-	-
TS Electronic	-	-	-	-	-	-	-	-	-
Total	-	-	-	-	-	-	-	-	-
504 GAYLE									
Polling	-	-	-	-	-	-	-	-	-
TS Electronic	-	-	-	-	-	-	-	-	-
Total	-	-	-	-	-	-	-	-	-
601 FERRY FARM									
Polling	-	-	-	-	-	-	-	-	-
TS Electronic	-	-	-	-	-	-	-	-	-
Total	-	-	-	-	-	-	-	-	-
602 CHATHAM									
Polling	-	-	-	-	-	-	-	-	-
TS Electronic	-	-	-	-	-	-	-	-	-
Total	-	-	-	-	-	-	-	-	-
603 WHITE OAK									
Polling	-	-	-	-	-	-	-	-	-
TS Electronic	-	-	-	-	-	-	-	-	-
Total	-	-	-	-	-	-	-	-	-
701 WOODLANDS									
Polling	-	-	-	-	-	-	-	-	-
TS Electronic	-	-	-	-	-	-	-	-	-
Total	-	-	-	-	-	-	-	-	-
702 WHITSON									
Polling	-	-	-	-	-	-	-	-	-
TS Electronic	-	-	-	-	-	-	-	-	-
Total	-	-	-	-	-	-	-	-	-
703 HAMPTON									
Polling	-	-	-	-	-	-	-	-	-
TS Electronic	-	-	-	-	-	-	-	-	-
Total	-	-	-	-	-	-	-	-	-
ABSENTEE									
Absentee	10843	47	42	19	45.24%	23	54.76%	0	0.00%
TS Absentee	10843	27	24	10	41.67%	14	58.33%	0	0.00%
Total	0	74	66	29	43.94%	37	56.06%	0	0.00%
PROVISIONAL									
Absentee	10843	0	0	0	-	0	-	0	-
TS Absentee	10843	0	0	0	-	0	-	0	-
Total	0	0	0	0	-	0	-	0	-
Total									
Polling	10843	2274	2196	1050	47.81%	1140	51.91%	6	0.27%
Absentee	21686	47	42	19	45.24%	23	54.76%	0	0.00%
TS Electronic	10843	915	885	369	41.69%	514	58.08%	2	0.23%
TS Absentee	21686	27	24	10	41.67%	14	58.33%	0	0.00%
Total	10843	3263	3147	1448	46.01%	1691	53.73%	8	0.25%

Statement of Votes Cast
 County of Stafford, VA
 General Election
 November 6, 2007

Date:04/01/11
 Time:11:59:06
 Page:25 of 30

SOVC For Jurisdiction Wide, All Counters, All Races

		George Washington School Board				
		Reg. Voters	Times Counted	Total Votes	Patricia M. Mancini	Write-In Votes
Jurisdiction Wide						
101 HARTWOOD						
	Polling	-	-	-	-	-
	TS Electronic	-	-	-	-	-
	Total	-	-	-	-	-
102 ROCKY RUN						
	Polling	-	-	-	-	-
	TS Electronic	-	-	-	-	-
	Total	-	-	-	-	-
103 SIMPSON						
	Polling	-	-	-	-	-
	TS Electronic	-	-	-	-	-
	Total	-	-	-	-	-
104 RAMOTH						
	Polling	-	-	-	-	-
	TS Electronic	-	-	-	-	-
	Total	-	-	-	-	-
201 ROCK HILL						
	Polling	-	-	-	-	-
	TS Electronic	-	-	-	-	-
	Total	-	-	-	-	-
202 ROSEVILLE						
	Polling	-	-	-	-	-
	TS Electronic	-	-	-	-	-
	Total	-	-	-	-	-
203 RUBY						
	Polling	-	-	-	-	-
	TS Electronic	-	-	-	-	-
	Total	-	-	-	-	-
204 STEFANIGA						
	Polling	-	-	-	-	-
	TS Electronic	-	-	-	-	-
	Total	-	-	-	-	-
301 GRIFFIS						
	Polling	-	-	-	-	-
	TS Electronic	-	-	-	-	-
	Total	-	-	-	-	-
302 WIDEWATER						
	Polling	-	-	-	-	-
	TS Electronic	-	-	-	-	-
	Total	-	-	-	-	-
303 HARBOUR						
	Polling	-	-	-	-	-
	TS Electronic	-	-	-	-	-
	Total	-	-	-	-	-
401 AQUIA						
	Polling	-	-	-	-	-
	TS Electronic	-	-	-	-	-
	Total	-	-	-	-	-
402 COURTHOUSE						
	Polling	-	-	-	-	-
	TS Electronic	-	-	-	-	-
	Total	-	-	-	-	-
403 BROOKE						
	Polling	-	-	-	-	-
	TS Electronic	-	-	-	-	-

Statement of Votes Cast
 County of Stafford, VA
 General Election
 November 6, 2007

Date:04/01/11
 Time:11:59:06
 Page:26 of 30

SOVC For Jurisdiction Wide, All Counters, All Races

		George Washington School Board					
		Reg. Voters	Times Counted	Total Votes	Patricia M. Mancini	Write-In Votes	
Total		-	-	-	-	-	-
501 GRAFTON							
Polling		-	-	-	-	-	-
TS Electronic		-	-	-	-	-	-
Total		-	-	-	-	-	-
502 FALMOUTH							
Polling		-	-	-	-	-	-
TS Electronic		-	-	-	-	-	-
Total		-	-	-	-	-	-
503 DREW							
Polling		-	-	-	-	-	-
TS Electronic		-	-	-	-	-	-
Total		-	-	-	-	-	-
504 GAYLE							
Polling		-	-	-	-	-	-
TS Electronic		-	-	-	-	-	-
Total		-	-	-	-	-	-
601 FERRY FARM							
Polling		2644	916	841	462 54.93%	379 45.07%	
TS Electronic		2644	180	160	106 66.25%	54 33.75%	
Total		2644	1096	1001	568 56.74%	433 43.26%	
602 CHATHAM							
Polling		2867	695	610	333 54.59%	277 45.41%	
TS Electronic		2867	193	179	105 58.66%	74 41.34%	
Total		2867	888	789	438 55.51%	351 44.49%	
603 WHITE OAK							
Polling		3222	1081	990	393 39.70%	597 60.30%	
TS Electronic		3222	63	58	29 50.00%	29 50.00%	
Total		3222	1144	1048	422 40.27%	626 59.73%	
701 WOODLANDS							
Polling		-	-	-	-	-	-
TS Electronic		-	-	-	-	-	-
Total		-	-	-	-	-	-
702 WHITSON							
Polling		-	-	-	-	-	-
TS Electronic		-	-	-	-	-	-
Total		-	-	-	-	-	-
703 HAMPTON							
Polling		-	-	-	-	-	-
TS Electronic		-	-	-	-	-	-
Total		-	-	-	-	-	-
ABSENTEE							
Absentee		8733	46	43	32 74.42%	11 25.58%	
TS Absentee		8733	28	24	21 87.50%	3 12.50%	
Total		0	74	67	53 79.10%	14 20.90%	
PROVISIONAL							
Absentee		8733	0	0	0 -	0 -	
TS Absentee		8733	0	0	0 -	0 -	
Total		0	0	0	0 -	0 -	
Total							
Polling		8733	2692	2441	1188 48.67%	1253 51.33%	
Absentee		17466	46	43	32 74.42%	11 25.58%	
TS Electronic		8733	436	397	240 60.45%	157 39.55%	
TS Absentee		17466	28	24	21 87.50%	3 12.50%	
Total		8733	3202	2905	1481 50.98%	1424 49.02%	

Statement of Votes Cast
 County of Stafford, VA
 General Election
 November 6, 2007

Date:04/01/11
 Time:11:59:07
 Page:28 of 30

SOVC For Jurisdiction Wide, All Counters, All Races

Griffis-Widewater School Board									
	Reg. Voters	Times Counted	Total Votes	Dana H. Reinboldt		Gene D. Smith		Write-In Votes	
Total	-	-	-	-	-	-	-	-	-
501 GRAFTON									
Polling	-	-	-	-	-	-	-	-	-
TS Electronic	-	-	-	-	-	-	-	-	-
Total	-	-	-	-	-	-	-	-	-
502 FALMOUTH									
Polling	-	-	-	-	-	-	-	-	-
TS Electronic	-	-	-	-	-	-	-	-	-
Total	-	-	-	-	-	-	-	-	-
503 DREW									
Polling	-	-	-	-	-	-	-	-	-
TS Electronic	-	-	-	-	-	-	-	-	-
Total	-	-	-	-	-	-	-	-	-
504 GAYLE									
Polling	-	-	-	-	-	-	-	-	-
TS Electronic	-	-	-	-	-	-	-	-	-
Total	-	-	-	-	-	-	-	-	-
601 FERRY FARM									
Polling	-	-	-	-	-	-	-	-	-
TS Electronic	-	-	-	-	-	-	-	-	-
Total	-	-	-	-	-	-	-	-	-
602 CHATHAM									
Polling	-	-	-	-	-	-	-	-	-
TS Electronic	-	-	-	-	-	-	-	-	-
Total	-	-	-	-	-	-	-	-	-
603 WHITE OAK									
Polling	-	-	-	-	-	-	-	-	-
TS Electronic	-	-	-	-	-	-	-	-	-
Total	-	-	-	-	-	-	-	-	-
701 WOODLANDS									
Polling	-	-	-	-	-	-	-	-	-
TS Electronic	-	-	-	-	-	-	-	-	-
Total	-	-	-	-	-	-	-	-	-
702 WHITSON									
Polling	-	-	-	-	-	-	-	-	-
TS Electronic	-	-	-	-	-	-	-	-	-
Total	-	-	-	-	-	-	-	-	-
703 HAMPTON									
Polling	-	-	-	-	-	-	-	-	-
TS Electronic	-	-	-	-	-	-	-	-	-
Total	-	-	-	-	-	-	-	-	-
ABSENTEE									
Absentee	8059	53	46	40	86.96%	6	13.04%	0	0.00%
TS Absentee	8059	33	30	23	76.67%	7	23.33%	0	0.00%
Total	0	86	76	63	82.89%	13	17.11%	0	0.00%
PROVISIONAL									
Absentee	8059	1	1	1	100.00%	0	0.00%	0	0.00%
TS Absentee	8059	0	0	0	-	0	-	0	-
Total	0	1	1	1	100.00%	0	0.00%	0	0.00%
Total									
Polling	8059	1245	1175	809	68.85%	364	30.98%	2	0.17%
Absentee	16118	54	47	41	87.23%	6	12.77%	0	0.00%
TS Electronic	8059	261	243	169	69.55%	74	30.45%	0	0.00%
TS Absentee	16118	33	30	23	76.67%	7	23.33%	0	0.00%
Total	8059	1593	1495	1042	69.70%	451	30.17%	2	0.13%

Statement of Votes Cast
 County of Stafford, VA
 General Election
 November 6, 2007

Date:04/01/11
 Time:11:59:07
 Page:29 of 30

SOVC For Jurisdiction Wide, All Counters, All Races

		Rock Hill School Board					
		Reg. Voters	Times Counted	Total Votes	Patricia A. Healy	Write-In Votes	
Jurisdiction Wide							
101 HARTWOOD							
	Polling	-	-	-	-	-	-
	TS Electronic	-	-	-	-	-	-
	Total	-	-	-	-	-	-
102 ROCKY RUN							
	Polling	-	-	-	-	-	-
	TS Electronic	-	-	-	-	-	-
	Total	-	-	-	-	-	-
103 SIMPSON							
	Polling	-	-	-	-	-	-
	TS Electronic	-	-	-	-	-	-
	Total	-	-	-	-	-	-
104 RAMOTH							
	Polling	-	-	-	-	-	-
	TS Electronic	-	-	-	-	-	-
	Total	-	-	-	-	-	-
201 ROCK HILL							
	Polling	2790	534	460	451 98.04%	9	1.96%
	TS Electronic	2790	197	172	172 100.00%	0	0.00%
	Total	2790	731	632	623 98.58%	9	1.42%
202 ROSEVILLE							
	Polling	3210	623	546	539 98.72%	7	1.28%
	TS Electronic	3210	260	230	226 98.26%	4	1.74%
	Total	3210	883	776	765 98.58%	11	1.42%
203 RUBY							
	Polling	2228	425	384	379 98.70%	5	1.30%
	TS Electronic	2228	208	186	185 99.46%	1	0.54%
	Total	2228	633	570	564 98.95%	6	1.05%
204 STEFANIGA							
	Polling	2615	692	560	541 96.61%	19	3.39%
	TS Electronic	2615	250	213	212 99.53%	1	0.47%
	Total	2615	942	773	753 97.41%	20	2.59%
301 GRIFFIS							
	Polling	-	-	-	-	-	-
	TS Electronic	-	-	-	-	-	-
	Total	-	-	-	-	-	-
302 WIDEWATER							
	Polling	-	-	-	-	-	-
	TS Electronic	-	-	-	-	-	-
	Total	-	-	-	-	-	-
303 HARBOUR							
	Polling	-	-	-	-	-	-
	TS Electronic	-	-	-	-	-	-
	Total	-	-	-	-	-	-
401 AQUIA							
	Polling	-	-	-	-	-	-
	TS Electronic	-	-	-	-	-	-
	Total	-	-	-	-	-	-
402 COURTHOUSE							
	Polling	-	-	-	-	-	-
	TS Electronic	-	-	-	-	-	-
	Total	-	-	-	-	-	-
403 BROOKE							
	Polling	-	-	-	-	-	-
	TS Electronic	-	-	-	-	-	-

Statement of Votes Cast
 County of Stafford, VA
 General Election
 November 6, 2007

Date:04/01/11
 Time:11:59:07
 Page:30 of 30

SOVC For Jurisdiction Wide, All Counters, All Races

Rock Hill School Board							
	Reg. Voters	Times Counted	Total Votes	Patricia A. Healy		Write-In Votes	
Total	-	-	-	-	-	-	-
501 GRAFTON							
Polling	-	-	-	-	-	-	-
TS Electronic	-	-	-	-	-	-	-
Total	-	-	-	-	-	-	-
502 FALMOUTH							
Polling	-	-	-	-	-	-	-
TS Electronic	-	-	-	-	-	-	-
Total	-	-	-	-	-	-	-
503 DREW							
Polling	-	-	-	-	-	-	-
TS Electronic	-	-	-	-	-	-	-
Total	-	-	-	-	-	-	-
504 GAYLE							
Polling	-	-	-	-	-	-	-
TS Electronic	-	-	-	-	-	-	-
Total	-	-	-	-	-	-	-
601 FERRY FARM							
Polling	-	-	-	-	-	-	-
TS Electronic	-	-	-	-	-	-	-
Total	-	-	-	-	-	-	-
602 CHATHAM							
Polling	-	-	-	-	-	-	-
TS Electronic	-	-	-	-	-	-	-
Total	-	-	-	-	-	-	-
603 WHITE OAK							
Polling	-	-	-	-	-	-	-
TS Electronic	-	-	-	-	-	-	-
Total	-	-	-	-	-	-	-
701 WOODLANDS							
Polling	-	-	-	-	-	-	-
TS Electronic	-	-	-	-	-	-	-
Total	-	-	-	-	-	-	-
702 WHITSON							
Polling	-	-	-	-	-	-	-
TS Electronic	-	-	-	-	-	-	-
Total	-	-	-	-	-	-	-
703 HAMPTON							
Polling	-	-	-	-	-	-	-
TS Electronic	-	-	-	-	-	-	-
Total	-	-	-	-	-	-	-
ABSENTEE							
Absentee	10843	47	44	42	95.45%	2	4.55%
TS Absentee	10843	27	22	22	100.00%	0	0.00%
Total	0	74	66	64	96.97%	2	3.03%
PROVISIONAL							
Absentee	10843	0	0	0	-	0	-
TS Absentee	10843	0	0	0	-	0	-
Total	0	0	0	0	-	0	-
Total							
Polling	10843	2274	1950	1910	97.95%	40	2.05%
Absentec	21686	47	44	42	95.45%	2	4.55%
TS Electronic	10843	915	801	795	99.25%	6	0.75%
TS Absentee	21686	27	22	22	100.00%	0	0.00%
Total	10843	3263	2817	2769	98.30%	48	1.70%

Statement of Votes Cast
 County of Stafford, VA
 Republican Primary
 June 12, 2007

Date:04/01/11
 Time:12:00:32
 Page:1 of 2

SOVC For Jurisdiction Wide, All Counters, All Races

	TURN OUT			Rep. Treasurer						
	Reg. Voters	Cards Cast	% Turnout	Reg. Voters	Times Counted	Total Votes	Robert C. Gibbons		Laura M. Rudy	
Jurisdiction Wide										
101 HARTWOOD										
Polling	3445	73	2.12%	3445	73	73	30	41.10%	43	58.90%
TS Electronic	3445	4	0.12%	3445	4	4	3	75.00%	1	25.00%
Total	3445	77	2.24%	3445	77	77	33	42.86%	44	57.14%
102 ROCKY RUN										
Polling	3041	20	0.66%	3041	20	19	3	15.79%	16	84.21%
TS Electronic	3041	17	0.56%	3041	17	17	1	5.88%	16	94.12%
Total	3041	37	1.22%	3041	37	36	4	11.11%	32	88.89%
103 SIMPSON										
Polling	1730	20	1.16%	1730	20	20	6	30.00%	14	70.00%
TS Electronic	1730	18	1.04%	1730	18	18	7	38.89%	11	61.11%
Total	1730	38	2.20%	1730	38	38	13	34.21%	25	65.79%
104 RAMOTH										
Polling	2381	21	0.88%	2381	21	21	6	28.57%	15	71.43%
TS Electronic	2381	27	1.13%	2381	27	27	8	29.63%	19	70.37%
Total	2381	48	2.02%	2381	48	48	14	29.17%	34	70.83%
201 ROCK HILL										
Polling	2751	27	0.98%	2751	27	27	10	37.04%	17	62.96%
TS Electronic	2751	57	2.07%	2751	57	57	20	35.09%	37	64.91%
Total	2751	84	3.05%	2751	84	84	30	35.71%	54	64.29%
202 ROSEVILLE										
Polling	3164	95	3.00%	3164	95	94	43	45.74%	51	54.26%
TS Electronic	3164	0	0.00%	3164	0	0	0	-	0	-
Total	3164	95	3.00%	3164	95	94	43	45.74%	51	54.26%
203 RUBY										
Polling	2207	45	2.04%	2207	45	45	27	60.00%	18	40.00%
TS Electronic	2207	81	3.67%	2207	81	80	55	68.75%	25	31.25%
Total	2207	126	5.71%	2207	126	125	82	65.60%	43	34.40%
204 STEFANIGA										
Polling	2537	51	2.01%	2537	51	50	19	38.00%	31	62.00%
TS Electronic	2537	43	1.69%	2537	43	42	18	42.86%	24	57.14%
Total	2537	94	3.71%	2537	94	92	37	40.22%	55	59.78%
301 GRIFFIS										
Polling	2195	12	0.55%	2195	12	12	4	33.33%	8	66.67%
TS Electronic	2195	15	0.68%	2195	15	15	5	33.33%	10	66.67%
Total	2195	27	1.23%	2195	27	27	9	33.33%	18	66.67%
302 WIDEWATER										
Polling	2832	23	0.81%	2832	23	23	8	34.78%	15	65.22%
TS Electronic	2832	18	0.64%	2832	18	18	6	33.33%	12	66.67%
Total	2832	41	1.45%	2832	41	41	14	34.15%	27	65.85%
303 HARBOUR										
Polling	2891	81	2.80%	2891	81	81	24	29.63%	57	70.37%
TS Electronic	2891	1	0.03%	2891	1	1	0	0.00%	1	100.00%
Total	2891	82	2.84%	2891	82	82	24	29.27%	58	70.73%
401 AQUIA										
Polling	2913	23	0.79%	2913	23	23	11	47.83%	12	52.17%
TS Electronic	2913	30	1.03%	2913	30	30	6	20.00%	24	80.00%
Total	2913	53	1.82%	2913	53	53	17	32.08%	36	67.92%
402 COURTHOUSE										
Polling	2888	58	2.01%	2888	58	58	7	12.07%	51	87.93%
TS Electronic	2888	3	0.10%	2888	3	3	0	0.00%	3	100.00%
Total	2888	61	2.11%	2888	61	61	7	11.48%	54	88.52%
403 BROOKE										
Polling	3293	120	3.64%	3293	120	120	26	21.67%	94	78.33%
TS Electronic	3293	0	0.00%	3293	0	0	0	-	0	-

Statement of Votes Cast
 County of Stafford, VA
 Republican Primary
 June 12, 2007

Date:04/01/11
 Time:12:00:32
 Page:2 of 2

SOVC For Jurisdiction Wide, All Counters, All Races

	TURN OUT			Rep. Treasurer						
	Reg. Voters	Cards Cast	% Turnout	Reg. Voters	Times Counted	Total Votes	Robert C. Gibbons		Laura M. Rudy	
Total	3293	120	3.64%	3293	120	120	26	21.67%	94	78.33%
501 GRAFTON										
Polling	2935	27	0.92%	2935	27	26	10	38.46%	16	61.54%
TS Electronic	2935	20	0.68%	2935	20	20	9	45.00%	11	55.00%
Total	2935	47	1.60%	2935	47	46	19	41.30%	27	58.70%
502 FALMOUTH										
Polling	3188	54	1.69%	3188	54	54	18	33.33%	36	66.67%
TS Electronic	3188	2	0.06%	3188	2	2	2	100.00%	0	0.00%
Total	3188	56	1.76%	3188	56	56	20	35.71%	36	64.29%
503 DREW										
Polling	1229	11	0.90%	1229	11	11	2	18.18%	9	81.82%
TS Electronic	1229	10	0.81%	1229	10	10	2	20.00%	8	80.00%
Total	1229	21	1.71%	1229	21	21	4	19.05%	17	80.95%
504 GAYLE										
Polling	3501	35	1.00%	3501	35	35	14	40.00%	21	60.00%
TS Electronic	3501	1	0.03%	3501	1	1	1	100.00%	0	0.00%
Total	3501	36	1.03%	3501	36	36	15	41.67%	21	58.33%
601 FERRY FARM										
Polling	2660	34	1.28%	2660	34	34	8	23.53%	26	76.47%
TS Electronic	2660	0	0.00%	2660	0	0	0	-	0	-
Total	2660	34	1.28%	2660	34	34	8	23.53%	26	76.47%
602 CHATHAM										
Polling	2848	29	1.02%	2848	29	29	10	34.48%	19	65.52%
TS Electronic	2848	13	0.46%	2848	13	13	2	15.38%	11	84.62%
Total	2848	42	1.47%	2848	42	42	12	28.57%	30	71.43%
603 WHITE OAK										
Polling	3180	80	2.52%	3180	80	80	24	30.00%	56	70.00%
TS Electronic	3180	2	0.06%	3180	2	2	0	0.00%	2	100.00%
Total	3180	82	2.58%	3180	82	82	24	29.27%	58	70.73%
701 WOODLANDS										
Polling	2293	32	1.40%	2293	32	32	16	50.00%	16	50.00%
TS Electronic	2293	23	1.00%	2293	23	23	10	43.48%	13	56.52%
Total	2293	55	2.40%	2293	55	55	26	47.27%	29	52.73%
702 WHITSON										
Polling	2740	36	1.31%	2740	36	36	19	52.78%	17	47.22%
TS Electronic	2740	0	0.00%	2740	0	0	0	-	0	-
Total	2740	36	1.31%	2740	36	36	19	52.78%	17	47.22%
703 HAMPTON										
Polling	2829	30	1.06%	2829	30	30	9	30.00%	21	70.00%
TS Electronic	2829	0	0.00%	2829	0	0	0	-	0	-
Total	2829	30	1.06%	2829	30	30	9	30.00%	21	70.00%
ABSENTEE										
Absentee	0	34	-	65671	34	34	13	38.24%	21	61.76%
TS Absentee	0	20	-	65671	20	20	7	35.00%	13	65.00%
Total	0	54	-	0	54	54	20	37.04%	34	62.96%
PROVISIONAL										
Absentee	0	0	-	65671	0	0	0	-	0	-
TS Absentee	0	0	-	65671	0	0	0	-	0	-
Total	0	0	-	0	0	0	0	-	0	-
Total										
Polling	65671	1037	1.58%	65671	1037	1033	354	34.27%	679	65.73%
Absentee	65671	34	0.05%	131342	34	34	13	38.24%	21	61.76%
TS Electronic	65671	385	0.59%	65671	385	383	155	40.47%	228	59.53%
TS Absentee	65671	20	0.03%	131342	20	20	7	35.00%	13	65.00%
Total	65671	1476	2.25%	65671	1476	1470	529	35.99%	941	64.01%

Statement of Votes Cast
County of Stafford, VA
Special Election

Date:04/01/11
Time:12:02:05
Page:4 of 6

SOVC For Jurisdiction Wide, All Counters, All Races
December 11, 2007

		House of Reps D1									
		Reg. Voters	Times Counted	Total Votes	Robert J. Wittman- R		Philip R. Forgit - D		Lucky R. Narain - I		Write-In Votes
Jurisdiction Wide											
101 HARTWOOD											
Polling		3531	0	0	0	-	0	-	0	-	0
TS Electronic		3531	180	180	142	78.89%	38	21.11%	0	0.00%	0
Total		3531	180	180	142	78.89%	38	21.11%	0	0.00%	0
102 ROCKY RUN											
Polling		3136	0	0	0	-	0	-	0	-	0
TS Electronic		3136	274	274	190	69.34%	81	29.56%	3	1.09%	0
Total		3136	274	274	190	69.34%	81	29.56%	3	1.09%	0
103 SIMPSON											
Polling		1774	0	0	0	-	0	-	0	-	0
TS Electronic		1774	141	141	104	73.76%	36	25.53%	1	0.71%	0
Total		1774	141	141	104	73.76%	36	25.53%	1	0.71%	0
104 RAMOTH											
Polling		2425	0	0	0	-	0	-	0	-	0
TS Electronic		2425	149	149	102	68.46%	42	28.19%	5	3.36%	0
Total		2425	149	149	102	68.46%	42	28.19%	5	3.36%	0
201 ROCK HILL											
Polling		2811	0	0	0	-	0	-	0	-	0
TS Electronic		2811	145	145	105	72.41%	38	26.21%	2	1.38%	0
Total		2811	145	145	105	72.41%	38	26.21%	2	1.38%	0
202 ROSEVILLE											
Polling		3250	0	0	0	-	0	-	0	-	0
TS Electronic		3250	165	164	116	70.73%	45	27.44%	3	1.83%	0
Total		3250	165	164	116	70.73%	45	27.44%	3	1.83%	0
203 RUBY											
Polling		2251	0	0	0	-	0	-	0	-	0
TS Electronic		2251	137	137	117	85.40%	15	10.95%	4	2.92%	1
Total		2251	137	137	117	85.40%	15	10.95%	4	2.92%	1
204 STEFANIGA											
Polling		2662	0	0	0	-	0	-	0	-	0
TS Electronic		2662	286	286	201	70.28%	83	29.02%	2	0.70%	0
Total		2662	286	286	201	70.28%	83	29.02%	2	0.70%	0
301 GRIFFIS											
Polling		2241	0	0	0	-	0	-	0	-	0
TS Electronic		2241	85	84	48	57.14%	32	38.10%	4	4.76%	0
Total		2241	85	84	48	57.14%	32	38.10%	4	4.76%	0
302 WIDEWATER											
Polling		2949	0	0	0	-	0	-	0	-	0
TS Electronic		2949	113	113	72	63.72%	40	35.40%	1	0.88%	0
Total		2949	113	113	72	63.72%	40	35.40%	1	0.88%	0
303 HARBOUR											
Polling		2936	0	0	0	-	0	-	0	-	0
TS Electronic		2936	294	293	207	70.65%	85	29.01%	1	0.34%	0
Total		2936	294	293	207	70.65%	85	29.01%	1	0.34%	0
401 AQUIA											
Polling		2979	0	0	0	-	0	-	0	-	0
TS Electronic		2979	167	166	120	72.29%	44	26.51%	2	1.20%	0
Total		2979	167	166	120	72.29%	44	26.51%	2	1.20%	0
402 COURTHOUSE											
Polling		3023	0	0	0	-	0	-	0	-	0
TS Electronic		3023	155	155	104	67.10%	50	32.26%	1	0.65%	0
Total		3023	155	155	104	67.10%	50	32.26%	1	0.65%	0
403 BROOKE											

Statement of Votes Cast
County of Stafford, VA
Special Election

Date:04/01/11
Time:12:02:05
Page:5 of 6

SOVC For Jurisdiction Wide, All Counters, All Races
December 11, 2007

House of Reps D1											
	Reg. Voters	Times Counted	Total Votes	Robert J. Wittman- R	Philip R. Forgit - D	Lucky R. Narain - I	Write-In Votes				
Polling	3378	0	0	0	-	0	-	0	-	0	-
TS Electronic	3378	284	282	176	62.41%	101	35.82%	5	1.77%	0	0.00%
Total	3378	284	282	176	62.41%	101	35.82%	5	1.77%	0	0.00%
501 GRAFTON											
Polling	2975	0	0	0	-	0	-	0	-	0	-
TS Electronic	2975	316	316	206	65.19%	108	34.18%	1	0.32%	1	0.32%
Total	2975	316	316	206	65.19%	108	34.18%	1	0.32%	1	0.32%
502 FALMOUTH											
Polling	3276	0	0	0	-	0	-	0	-	0	-
TS Electronic	3276	347	345	215	62.32%	126	36.52%	4	1.16%	0	0.00%
Total	3276	347	345	215	62.32%	126	36.52%	4	1.16%	0	0.00%
503 DREW											
Polling	1293	0	0	0	-	0	-	0	-	0	-
TS Electronic	1293	120	120	84	70.00%	35	29.17%	1	0.83%	0	0.00%
Total	1293	120	120	84	70.00%	35	29.17%	1	0.83%	0	0.00%
504 GAYLE											
Polling	3575	0	0	0	-	0	-	0	-	0	-
TS Electronic	3575	423	422	230	54.50%	190	45.02%	2	0.47%	0	0.00%
Total	3575	423	422	230	54.50%	190	45.02%	2	0.47%	0	0.00%
601 FERRY FARM											
Polling	2663	0	0	0	-	0	-	0	-	0	-
TS Electronic	2663	209	209	148	70.81%	59	28.23%	2	0.96%	0	0.00%
Total	2663	209	209	148	70.81%	59	28.23%	2	0.96%	0	0.00%
602 CHATHAM											
Polling	2892	0	0	0	-	0	-	0	-	0	-
TS Electronic	2892	346	346	217	62.72%	125	36.13%	4	1.16%	0	0.00%
Total	2892	346	346	217	62.72%	125	36.13%	4	1.16%	0	0.00%
603 WHITE OAK											
Polling	3267	0	0	0	-	0	-	0	-	0	-
TS Electronic	3267	328	328	235	71.65%	91	27.74%	2	0.61%	0	0.00%
Total	3267	328	328	235	71.65%	91	27.74%	2	0.61%	0	0.00%
701 WOODLANDS											
Polling	2354	0	0	0	-	0	-	0	-	0	-
TS Electronic	2354	175	174	126	72.41%	44	25.29%	3	1.72%	1	0.57%
Total	2354	175	174	126	72.41%	44	25.29%	3	1.72%	1	0.57%
702 WHITSON											
Polling	2781	0	0	0	-	0	-	0	-	0	-
TS Electronic	2781	163	163	103	63.19%	52	31.90%	8	4.91%	0	0.00%
Total	2781	163	163	103	63.19%	52	31.90%	8	4.91%	0	0.00%
703 HAMPTON											
Polling	2869	0	0	0	-	0	-	0	-	0	-
TS Electronic	2869	132	132	89	67.42%	40	30.30%	3	2.27%	0	0.00%
Total	2869	132	132	89	67.42%	40	30.30%	3	2.27%	0	0.00%
ABSENTEE											
Absentee	67291	0	0	0	-	0	-	0	-	0	-
TS Absentee	67291	60	60	43	71.67%	13	21.67%	4	6.67%	0	0.00%
Total	0	60	60	43	71.67%	13	21.67%	4	6.67%	0	0.00%
PROVISIONAL											
Absentee	67291	0	0	0	-	0	-	0	-	0	-
TS Absentee	67291	0	0	0	-	0	-	0	-	0	-
Total	0	0	0	0	-	0	-	0	-	0	-
Total											
Polling	67291	0	0	0	-	0	-	0	-	0	-
Absentee	134582	0	0	0	-	0	-	0	-	0	-

Statement of Votes Cast
 County of Stafford, VA
 Special Election

Date:04/01/11
 Time:12:02:05
 Page:6 of 6

SOVC For Jurisdiction Wide, All Counters, All Races
 December 11, 2007

House of Reps D1

	Reg. Voters	Times Counted	Total Votes	Robert J. Wittman- R	Philip R. Forgit - D	Lucky R. Narain - I	Write-In Votes
TS Electronic	67291	5134	5124	3457 67.47%	1600 31.23%	64 1.25%	3 0.06%
TS Absentee	134582	60	60	43 71.67%	13 21.67%	4 6.67%	0 0.00%
Total	67291	5194	5184	3500 67.52%	1613 31.11%	68 1.31%	3 0.06%

EXHIBIT 05

Statement of Votes Cast
County of Stafford, VA
Primary Election

Date:04/01/11
Time:12:05:14
Page:2 of 9

SOVC For Jurisdiction Wide, All Counters, All Races
June 9, 2009

	TURN OUT			Dem. Governor								
	Reg. Voters	Cards Cast	% Turnout	Reg. Voters	Times Counted	Total Votes	Terry R. McAuliffe		Brian J. Moran		R. Creigh Deeds	
Polling	3747	33	0.88%	3747	33	33	15	45.45%	10	30.30%	8	24.24%
TS Electronic	3747	113	3.02%	3747	113	111	35	31.53%	20	18.02%	56	50.45%
Total	3747	146	3.90%	3747	146	144	50	34.72%	30	20.83%	64	44.44%
501 GRAFTON												
Polling	3171	63	1.99%	3171	63	63	18	28.57%	16	25.40%	29	46.03%
TS Electronic	3171	55	1.73%	3171	55	55	20	36.36%	8	14.55%	27	49.09%
Total	3171	118	3.72%	3171	118	118	38	32.20%	24	20.34%	56	47.46%
502 FALMOUTH												
Polling	3648	135	3.70%	3648	135	135	35	25.93%	26	19.26%	74	54.81%
TS Electronic	3648	48	1.32%	3648	48	48	17	35.42%	8	16.67%	23	47.92%
Total	3648	183	5.02%	3648	183	183	52	28.42%	34	18.58%	97	53.01%
503 DREW												
Polling	1507	16	1.06%	1507	16	16	1	6.25%	3	18.75%	12	75.00%
TS Electronic	1507	13	0.86%	1507	13	13	3	23.08%	1	7.69%	9	69.23%
Total	1507	29	1.92%	1507	29	29	4	13.79%	4	13.79%	21	72.41%
504 GAYLE												
Polling	4106	160	3.90%	4106	160	160	70	43.75%	31	19.38%	59	36.88%
TS Electronic	4106	105	2.56%	4106	105	105	37	35.24%	25	23.81%	43	40.95%
Total	4106	265	6.45%	4106	265	265	107	40.38%	56	21.13%	102	38.49%
601 FERRY FARM												
Polling	2820	60	2.13%	2820	60	60	31	51.67%	6	10.00%	23	38.33%
TS Electronic	2820	45	1.60%	2820	45	45	16	35.56%	8	17.78%	21	46.67%
Total	2820	105	3.72%	2820	105	105	47	44.76%	14	13.33%	44	41.90%
602 CHATHAM												
Polling	3150	51	1.62%	3150	51	49	22	44.90%	7	14.29%	20	40.82%
TS Electronic	3150	62	1.97%	3150	62	61	15	24.59%	9	14.75%	37	60.66%
Total	3150	113	3.59%	3150	113	110	37	33.64%	16	14.55%	57	51.82%
603 WHITE OAK												
Polling	3515	48	1.37%	3515	48	48	20	41.67%	10	20.83%	18	37.50%
TS Electronic	3515	70	1.99%	3515	70	69	17	24.64%	17	24.64%	35	50.72%
Total	3515	118	3.36%	3515	118	117	37	31.62%	27	23.08%	53	45.30%
701 WOODLANDS												
Polling	2648	82	3.10%	2648	82	82	26	31.71%	12	14.63%	44	53.66%
TS Electronic	2648	13	0.49%	2648	13	12	6	50.00%	1	8.33%	5	41.67%
Total	2648	95	3.59%	2648	95	94	32	34.04%	13	13.83%	49	52.13%
702 WHITSON												
Polling	3051	21	0.69%	3051	21	21	6	28.57%	4	19.05%	11	52.38%
TS Electronic	3051	37	1.21%	3051	37	36	12	33.33%	4	11.11%	20	55.56%
Total	3051	58	1.90%	3051	58	57	18	31.58%	8	14.04%	31	54.39%
703 HAMPTON												
Polling	3238	88	2.72%	3238	88	88	24	27.27%	21	23.86%	43	48.86%
TS Electronic	3238	7	0.22%	3238	7	7	2	28.57%	0	0.00%	5	71.43%
Total	3238	95	2.93%	3238	95	95	26	27.37%	21	22.11%	48	50.53%
ABSENTEE												
Absentee	0	57	-	75774	50	50	21	42.00%	7	14.00%	22	44.00%
TS Absentee	0	48	-	75774	41	41	8	19.51%	17	41.46%	16	39.02%
Total	0	105	-	0	91	91	29	31.87%	24	26.37%	38	41.76%
PROVISIONAL												
Absentee	0	0	-	75774	0	0	0	-	0	-	0	-
TS Absentee	0	0	-	75774	0	0	0	-	0	-	0	-
Total	0	0	-	0	0	0	0	-	0	-	0	-
Total												
Polling	75774	1685	2.22%	75774	1419	1414	488	34.51%	290	20.51%	636	44.98%
Absentee	75774	57	0.08%	151548	50	50	21	42.00%	7	14.00%	22	44.00%

Statement of Votes Cast
 County of Stafford, VA
 Primary Election

Date:04/01/11
 Time:12:05:14
 Page:3 of 9

SOVC For Jurisdiction Wide, All Counters, All Races
 June 9, 2009

	TURN OUT			Dem. Governor								
	Reg. Voters	Cards Cast	% Turnout	Reg. Voters	Times Counted	Total Votes	Terry R. McAuliffe		Brian J. Moran		R. Creigh Deeds	
TS Electronic	75774	1258	1.66%	75774	989	982	302	30.75%	185	18.84%	495	50.41%
TS Absentee	75774	48	0.06%	151548	41	41	8	19.51%	17	41.46%	16	39.02%
Total	75774	3048	4.02%	75774	2499	2487	819	32.93%	499	20.06%	1169	47.00%

Statement of Votes Cast
County of Stafford, VA
Primary Election

Date:04/01/11
Time:12:05:14
Page:4 of 9

SOVC For Jurisdiction Wide, All Counters, All Races
June 9, 2009

		Dem. Lt. Governor						
		Reg. Voters	Times Counted	Total Votes	Jody M. Wagner	A. Michael Signer	Jon I. Bowerbank	
Jurisdiction Wide								
101 HARTWOOD								
Polling	3963	55	48	33 68.75%	14 29.17%	1 2.08%		
TS Electronic	3963	42	39	25 64.10%	14 35.90%	0 0.00%		
Total	3963	97	87	58 66.67%	28 32.18%	1 1.15%		
102 ROCKY RUN								
Polling	3675	66	61	49 80.33%	10 16.39%	2 3.28%		
TS Electronic	3675	48	44	30 68.18%	10 22.73%	4 9.09%		
Total	3675	114	105	79 75.24%	20 19.05%	6 5.71%		
103 SIMPSON								
Polling	1858	5	5	2 40.00%	2 40.00%	1 20.00%		
TS Electronic	1858	51	44	33 75.00%	10 22.73%	1 2.27%		
Total	1858	56	49	35 71.43%	12 24.49%	2 4.08%		
104 RAMOTH								
Polling	2809	43	37	30 81.08%	7 18.92%	0 0.00%		
TS Electronic	2809	20	15	8 53.33%	6 40.00%	1 6.67%		
Total	2809	63	52	38 73.08%	13 25.00%	1 1.92%		
201 ROCK HILL								
Polling	2982	70	62	41 66.13%	17 27.42%	4 6.45%		
TS Electronic	2982	5	5	5 100.00%	0 0.00%	0 0.00%		
Total	2982	75	67	46 68.66%	17 25.37%	4 5.97%		
202 ROSEVILLE								
Polling	3701	60	57	34 59.65%	17 29.82%	6 10.53%		
TS Electronic	3701	33	29	14 48.28%	10 34.48%	5 17.24%		
Total	3701	93	86	48 55.81%	27 31.40%	11 12.79%		
203 RUBY								
Polling	2488	24	20	10 50.00%	7 35.00%	3 15.00%		
TS Electronic	2488	25	20	10 50.00%	6 30.00%	4 20.00%		
Total	2488	49	40	20 50.00%	13 32.50%	7 17.50%		
204 STEFANIGA								
Polling	3137	47	41	31 75.61%	8 19.51%	2 4.88%		
TS Electronic	3137	55	50	30 60.00%	13 26.00%	7 14.00%		
Total	3137	102	91	61 67.03%	21 23.08%	9 9.89%		
301 GRIFFIS								
Polling	2540	32	31	20 64.52%	9 29.03%	2 6.45%		
TS Electronic	2540	25	25	18 72.00%	6 24.00%	1 4.00%		
Total	2540	57	56	38 67.86%	15 26.79%	3 5.36%		
302 WIDEWATER								
Polling	3516	71	65	47 72.31%	18 27.69%	0 0.00%		
TS Electronic	3516	5	5	2 40.00%	3 60.00%	0 0.00%		
Total	3516	76	70	49 70.00%	21 30.00%	0 0.00%		
303 HARBOUR								
Polling	3119	104	87	64 73.56%	16 18.39%	7 8.05%		
TS Electronic	3119	2	2	0 0.00%	1 50.00%	1 50.00%		
Total	3119	106	89	64 71.91%	17 19.10%	8 8.99%		
401 AQUIA								
Polling	3607	49	44	32 72.73%	11 25.00%	1 2.27%		
TS Electronic	3607	49	42	31 73.81%	7 16.67%	4 9.52%		
Total	3607	98	86	63 73.26%	18 20.93%	5 5.81%		
402 COURTHOUSE								
Polling	3778	36	33	21 63.64%	8 24.24%	4 12.12%		
TS Electronic	3778	61	51	35 68.63%	13 25.49%	3 5.88%		
Total	3778	97	84	56 66.67%	21 25.00%	7 8.33%		
403 BROOKE								

Statement of Votes Cast
 County of Stafford, VA
 Primary Election

Date:04/01/11
 Time:12:05:14
 Page:5 of 9

SOVC For Jurisdiction Wide, All Counters, All Races
 June 9, 2009

Dem. Lt. Governor

	Reg. Voters	Times Counted	Total Votes	Jody M. Wagner		A. Michael Signer		Jon I. Bowerbank	
Polling	3747	33	28	21	75.00%	7	25.00%	0	0.00%
TS Electronic	3747	113	106	77	72.64%	22	20.75%	7	6.60%
Total	3747	146	134	98	73.13%	29	21.64%	7	5.22%
501 GRAFTON									
Polling	3171	63	55	34	61.82%	18	32.73%	3	5.45%
TS Electronic	3171	55	45	30	66.67%	11	24.44%	4	8.89%
Total	3171	118	100	64	64.00%	29	29.00%	7	7.00%
502 FALMOUTH									
Polling	3648	135	117	89	76.07%	22	18.80%	6	5.13%
TS Electronic	3648	48	38	28	73.68%	9	23.68%	1	2.63%
Total	3648	183	155	117	75.48%	31	20.00%	7	4.52%
503 DREW									
Polling	1507	16	16	14	87.50%	2	12.50%	0	0.00%
TS Electronic	1507	13	13	8	61.54%	3	23.08%	2	15.38%
Total	1507	29	29	22	75.86%	5	17.24%	2	6.90%
504 GAYLE									
Polling	4106	160	149	119	79.87%	28	18.79%	2	1.34%
TS Electronic	4106	105	99	83	83.84%	15	15.15%	1	1.01%
Total	4106	265	248	202	81.45%	43	17.34%	3	1.21%
601 FERRY FARM									
Polling	2820	60	57	44	77.19%	10	17.54%	3	5.26%
TS Electronic	2820	45	35	25	71.43%	9	25.71%	1	2.86%
Total	2820	105	92	69	75.00%	19	20.65%	4	4.35%
602 CHATHAM									
Polling	3150	51	46	29	63.04%	10	21.74%	7	15.22%
TS Electronic	3150	62	53	43	81.13%	4	7.55%	6	11.32%
Total	3150	113	99	72	72.73%	14	14.14%	13	13.13%
603 WHITE OAK									
Polling	3515	48	43	30	69.77%	10	23.26%	3	6.98%
TS Electronic	3515	70	61	44	72.13%	13	21.31%	4	6.56%
Total	3515	118	104	74	71.15%	23	22.12%	7	6.73%
701 WOODLANDS									
Polling	2648	82	75	52	69.33%	13	17.33%	10	13.33%
TS Electronic	2648	13	11	9	81.82%	2	18.18%	0	0.00%
Total	2648	95	86	61	70.93%	15	17.44%	10	11.63%
702 WHITSON									
Polling	3051	21	18	13	72.22%	3	16.67%	2	11.11%
TS Electronic	3051	37	32	27	84.38%	4	12.50%	1	3.13%
Total	3051	58	50	40	80.00%	7	14.00%	3	6.00%
703 HAMPTON									
Polling	3238	88	80	56	70.00%	17	21.25%	7	8.75%
TS Electronic	3238	7	7	5	71.43%	2	28.57%	0	0.00%
Total	3238	95	87	61	70.11%	19	21.84%	7	8.05%
ABSENTEE									
Absentee	75774	50	46	35	76.09%	8	17.39%	3	6.52%
TS Absentee	75774	41	32	19	59.38%	11	34.38%	2	6.25%
Total	0	91	78	54	69.23%	19	24.36%	5	6.41%
PROVISIONAL									
Absentee	75774	0	0	0	-	0	-	0	-
TS Absentee	75774	0	0	0	-	0	-	0	-
Total	0	0	0	0	-	0	-	0	-
Total									
Polling		1419	1275	915	71.76%	284	22.27%	76	5.96%
Absentee	151548	50	46	35	76.09%	8	17.39%	3	6.52%

Statement of Votes Cast
 County of Stafford, VA
 Primary Election

Date:04/01/11
 Time:12:05:14
 Page:6 of 9

SOVC For Jurisdiction Wide, All Counters, All Races
 June 9, 2009

Dem. Lt. Governor

	Reg. Voters	Times Counted	Total Votes	Jody M. Wagner		A. Michael Signer		Jon I. Bowerbank	
TS Electronic	75774	989	871	620	71.18%	193	22.16%	58	6.66%
TS Absentee	151548	41	32	19	59.38%	11	34.38%	2	6.25%
Total	75774	2499	2224	1589	71.45%	496	22.30%	139	6.25%

Statement of Votes Cast
 County of Stafford, VA
 Primary Election

Date:04/01/11
 Time:12:05:14
 Page:7 of 9

SOVC For Jurisdiction Wide, All Counters, All Races
 June 9, 2009

	Rep. Hartwood Supervisors				
	Reg. Voters	Times Counted	Total Votes	Gary F. Snellings	Tim S. Dwight
Jurisdiction Wide					
101 HARTWOOD					
Polling	3963	126	126	67 53.17%	59 46.83%
TS Electronic	3963	69	69	30 43.48%	39 56.52%
Total	3963	195	195	97 49.74%	98 50.26%
102 ROCKY RUN					
Polling	3675	92	92	47 51.09%	45 48.91%
TS Electronic	3675	76	76	34 44.74%	42 55.26%
Total	3675	168	168	81 48.21%	87 51.79%
103 SIMPSON					
Polling	1858	7	7	4 57.14%	3 42.86%
TS Electronic	1858	111	111	73 65.77%	38 34.23%
Total	1858	118	118	77 65.25%	41 34.75%
104 RAMOTH					
Polling	2809	41	41	15 36.59%	26 63.41%
TS Electronic	2809	13	13	4 30.77%	9 69.23%
Total	2809	54	54	19 35.19%	35 64.81%
201 ROCK HILL					
Polling	-	-	-	-	-
TS Electronic	-	-	-	-	-
Total	-	-	-	-	-
202 ROSEVILLE					
Polling	-	-	-	-	-
TS Electronic	-	-	-	-	-
Total	-	-	-	-	-
203 RUBY					
Polling	-	-	-	-	-
TS Electronic	-	-	-	-	-
Total	-	-	-	-	-
204 STEFANIGA					
Polling	-	-	-	-	-
TS Electronic	-	-	-	-	-
Total	-	-	-	-	-
301 GRIFFIS					
Polling	-	-	-	-	-
TS Electronic	-	-	-	-	-
Total	-	-	-	-	-
302 WIDEWATER					
Polling	-	-	-	-	-
TS Electronic	-	-	-	-	-
Total	-	-	-	-	-
303 HARBOUR					
Polling	-	-	-	-	-
TS Electronic	-	-	-	-	-
Total	-	-	-	-	-
401 AQUIA					
Polling	-	-	-	-	-
TS Electronic	-	-	-	-	-
Total	-	-	-	-	-
402 COURTHOUSE					
Polling	-	-	-	-	-
TS Electronic	-	-	-	-	-
Total	-	-	-	-	-
403 BROOKE					

Statement of Votes Cast
 County of Stafford, VA
 Primary Election

Date:04/01/11
 Time:12:05:14
 Page:8 of 9

SOVC For Jurisdiction Wide, All Counters, All Races
 June 9, 2009

	Rep. Hartwood Supervisors				
	Reg. Voters	Times Counted	Total Votes	Gary F. Snellings	Tim S. Dwight
Polling	-	-	-	-	-
TS Electronic	-	-	-	-	-
Total	-	-	-	-	-
501 GRAFTON					
Polling	-	-	-	-	-
TS Electronic	-	-	-	-	-
Total	-	-	-	-	-
502 FALMOUTH					
Polling	-	-	-	-	-
TS Electronic	-	-	-	-	-
Total	-	-	-	-	-
503 DREW					
Polling	-	-	-	-	-
TS Electronic	-	-	-	-	-
Total	-	-	-	-	-
504 GAYLE					
Polling	-	-	-	-	-
TS Electronic	-	-	-	-	-
Total	-	-	-	-	-
601 FERRY FARM					
Polling	-	-	-	-	-
TS Electronic	-	-	-	-	-
Total	-	-	-	-	-
602 CHATHAM					
Polling	-	-	-	-	-
TS Electronic	-	-	-	-	-
Total	-	-	-	-	-
603 WHITE OAK					
Polling	-	-	-	-	-
TS Electronic	-	-	-	-	-
Total	-	-	-	-	-
701 WOODLANDS					
Polling	-	-	-	-	-
TS Electronic	-	-	-	-	-
Total	-	-	-	-	-
702 WHITSON					
Polling	-	-	-	-	-
TS Electronic	-	-	-	-	-
Total	-	-	-	-	-
703 HAMPTON					
Polling	-	-	-	-	-
TS Electronic	-	-	-	-	-
Total	-	-	-	-	-
ABSENTEE					
Absentee	12305	7	7	6 85.71%	1 14.29%
TS Absentee	12305	7	7	6 85.71%	1 14.29%
Total	0	14	14	12 85.71%	2 14.29%
PROVISIONAL					
Absentee	12305	0	0	0 -	0 -
TS Absentee	12305	0	0	0 -	0 -
Total	0	0	0	0 -	0 -
Total					
Polling	12305	266	266	133 50.00%	133 50.00%
Absentee	24610	7	7	6 85.71%	1 14.29%

Statement of Votes Cast
 County of Stafford, VA
 Primary Election

Date:04/01/11
 Time:12:05:14
 Page:9 of 9

SOVC For Jurisdiction Wide, All Counters, All Races
 June 9, 2009

Rep. Hartwood Supervisors

	Reg Voters	Times Counted	Total Votes	Gary F. Snellings		Tim S. Dwight	
TS Electronic	12305	269	269	141	52.42%	128	47.58%
TS Absentee	24610	7	7	6	85.71%	1	14.29%
Total	12305	549	549	286	52.09%	263	47.91%

Statement of Votes Cast
 County of Stafford, VA
 General and Special Elections
 November 3, 2009

Date:04/01/11
 Time:12:20:35
 Page:1 of 28

SOVC For Jurisdiction Wide, All Counters, All Races

	TURN OUT			Governor						
	Reg. Voters	Cards Cast	% Turnout	Reg. Voters	Times Counted	Total Votes	Robert McDonnell -R (REP)	R. Creigh Deeds -D (DEM)	Write-In Votes	
Jurisdiction Wide										
101 HARTWOOD										
Polling	3907	1378	35.27%	3907	1378	1377	1039 75.45%	337 24.47%	1	0.07%
TS Electronic	3907	292	7.47%	3907	292	292	228 78.08%	64 21.92%	0	0.00%
Total	3907	1670	42.74%	3907	1670	1669	1267 75.91%	401 24.03%	1	0.06%
102 ROCKY RUN										
Polling	3634	1095	30.13%	3634	1095	1092	760 69.60%	330 30.22%	2	0.18%
TS Electronic	3634	325	8.94%	3634	325	324	210 64.81%	114 35.19%	0	0.00%
Total	3634	1420	39.08%	3634	1420	1416	970 68.50%	444 31.36%	2	0.14%
103 SIMPSON										
Polling	1830	496	27.10%	1830	496	493	361 73.23%	131 26.57%	1	0.20%
TS Electronic	1830	304	16.61%	1830	304	301	217 72.09%	84 27.91%	0	0.00%
Total	1830	800	43.72%	1830	800	794	578 72.80%	215 27.08%	1	0.13%
104 RAMOTH										
Polling	2698	742	27.50%	2698	742	739	487 65.90%	251 33.96%	1	0.14%
TS Electronic	2698	301	11.16%	2698	301	297	199 67.00%	98 33.00%	0	0.00%
Total	2698	1043	38.66%	2698	1043	1036	686 66.22%	349 33.69%	1	0.10%
201 ROCK HILL										
Polling	2816	626	22.23%	2816	626	626	424 67.73%	201 32.11%	1	0.16%
TS Electronic	2816	350	12.43%	2816	350	350	253 72.29%	97 27.71%	0	0.00%
Total	2816	976	34.66%	2816	976	976	677 69.36%	298 30.53%	1	0.10%
202 ROSEVILLE										
Polling	3550	925	26.06%	3550	925	922	638 69.20%	284 30.80%	0	0.00%
TS Electronic	3550	357	10.06%	3550	357	357	228 63.87%	129 36.13%	0	0.00%
Total	3550	1282	36.11%	3550	1282	1279	866 67.71%	413 32.29%	0	0.00%
203 RUBY										
Polling	2493	498	19.98%	2493	498	497	387 77.87%	109 21.93%	1	0.20%
TS Electronic	2493	339	13.60%	2493	339	339	252 74.34%	87 25.66%	0	0.00%
Total	2493	837	33.57%	2493	837	836	639 76.44%	196 23.44%	1	0.12%
204 STEFANIGA										
Polling	3102	900	29.01%	3102	900	900	631 70.11%	267 29.67%	2	0.22%
TS Electronic	3102	435	14.02%	3102	435	433	311 71.82%	122 28.18%	0	0.00%
Total	3102	1335	43.04%	3102	1335	1333	942 70.67%	389 29.18%	2	0.15%
301 GRIFFIS										
Polling	2432	382	15.71%	2432	382	382	203 53.14%	178 46.60%	1	0.26%
TS Electronic	2432	254	10.44%	2432	254	253	149 58.89%	104 41.11%	0	0.00%
Total	2432	636	26.15%	2432	636	635	352 55.43%	282 44.41%	1	0.16%
302 WIDEWATER										
Polling	3403	603	17.72%	3403	603	603	346 57.38%	253 41.96%	4	0.66%
TS Electronic	3403	263	7.73%	3403	263	263	154 58.56%	109 41.44%	0	0.00%
Total	3403	866	25.45%	3403	866	866	500 57.74%	362 41.80%	4	0.46%
303 HARBOUR										
Polling	2978	881	29.58%	2978	881	881	628 71.28%	252 28.60%	1	0.11%
TS Electronic	2978	319	10.71%	2978	319	318	231 72.64%	86 27.04%	1	0.31%
Total	2978	1200	40.30%	2978	1200	1199	859 71.64%	338 28.19%	2	0.17%
401 AQUIA										
Polling	3532	719	20.36%	3532	719	716	482 67.32%	233 32.54%	1	0.14%
TS Electronic	3532	395	11.18%	3532	395	395	253 64.05%	142 35.95%	0	0.00%
Total	3532	1114	31.54%	3532	1114	1111	735 66.16%	375 33.75%	1	0.09%
402 COURTHOUSE										
Polling	3703	608	16.42%	3703	608	606	372 61.39%	230 37.95%	4	0.66%
TS Electronic	3703	409	11.05%	3703	409	408	243 59.56%	165 40.44%	0	0.00%
Total	3703	1017	27.46%	3703	1017	1014	615 60.65%	395 38.95%	4	0.39%
403 BROOKE										
Polling	3721	1151	30.93%	3721	1151	1141	776 68.01%	363 31.81%	2	0.18%
TS Electronic	3721	453	12.17%	3721	453	449	287 63.92%	162 36.08%	0	0.00%

Statement of Votes Cast
 County of Stafford, VA
 General and Special Elections
 November 3, 2009

Date:04/01/11
 Time:12:20:35
 Page:2 of 28

SOVC For Jurisdiction Wide, All Counters, All Races

	TURN OUT			Governor								
	Reg. Voters	Cards Cast	% Turnout	Reg. Voters	Times Counted	Total Votes	Robert McDonnell -R (REP)		R. Creigh Deeds -D (DEM)		Write-In Votes	
Total	3721	1604	43.11%	3721	1604	1590	1063	66.86%	525	33.02%	2	0.13%
501 GRAFTON												
Polling	3054	1004	32.87%	3054	1004	1000	709	70.90%	289	28.90%	2	0.20%
TS Electronic	3054	280	9.17%	3054	280	279	198	70.97%	81	29.03%	0	0.00%
Total	3054	1284	42.04%	3054	1284	1279	907	70.91%	370	28.93%	2	0.16%
502 FALMOUTH												
Polling	3518	1135	32.26%	3518	1135	1131	742	65.61%	387	34.22%	2	0.18%
TS Electronic	3518	409	11.63%	3518	409	409	265	64.79%	144	35.21%	0	0.00%
Total	3518	1544	43.89%	3518	1544	1540	1007	65.39%	531	34.48%	2	0.13%
503 DREW												
Polling	1443	296	20.51%	1443	296	294	192	65.31%	100	34.01%	2	0.68%
TS Electronic	1443	205	14.21%	1443	205	205	137	66.83%	68	33.17%	0	0.00%
Total	1443	501	34.72%	1443	501	499	329	65.93%	168	33.67%	2	0.40%
504 GAYLE												
Polling	3762	999	26.56%	3762	999	991	549	55.40%	439	44.30%	3	0.30%
TS Electronic	3762	368	9.78%	3762	368	365	188	51.51%	177	48.49%	0	0.00%
Total	3762	1367	36.34%	3762	1367	1356	737	54.35%	616	45.43%	3	0.22%
601 FERRY FARM												
Polling	2774	857	30.89%	2774	857	855	590	69.01%	264	30.88%	1	0.12%
TS Electronic	2774	358	12.91%	2774	358	357	245	68.63%	112	31.37%	0	0.00%
Total	2774	1215	43.80%	2774	1215	1212	835	68.89%	376	31.02%	1	0.08%
602 CHATHAM												
Polling	3088	770	24.94%	3088	770	768	517	67.32%	247	32.16%	4	0.52%
TS Electronic	3088	339	10.98%	3088	339	339	229	67.55%	110	32.45%	0	0.00%
Total	3088	1109	35.91%	3088	1109	1107	746	67.39%	357	32.25%	4	0.36%
603 WHITE OAK												
Polling	3491	1003	28.73%	3491	1003	998	707	70.84%	288	28.86%	3	0.30%
TS Electronic	3491	441	12.63%	3491	441	441	329	74.60%	112	25.40%	0	0.00%
Total	3491	1444	41.36%	3491	1444	1439	1036	71.99%	400	27.80%	3	0.21%
701 WOODLANDS												
Polling	2534	731	28.85%	2534	731	729	470	64.47%	258	35.39%	1	0.14%
TS Electronic	2534	263	10.38%	2534	263	263	182	69.20%	81	30.80%	0	0.00%
Total	2534	994	39.23%	2534	994	992	652	65.73%	339	34.17%	1	0.10%
702 WHITSON												
Polling	2919	618	21.17%	2919	618	618	401	64.89%	215	34.79%	2	0.32%
TS Electronic	2919	288	9.87%	2919	288	288	176	61.11%	110	38.19%	2	0.69%
Total	2919	906	31.04%	2919	906	906	577	63.69%	325	35.87%	4	0.44%
703 HAMPTON												
Polling	3033	716	23.61%	3033	716	715	472	66.01%	243	33.99%	0	0.00%
TS Electronic	3033	268	8.84%	3033	268	267	163	61.05%	104	38.95%	0	0.00%
Total	3033	984	32.44%	3033	984	982	635	64.66%	347	35.34%	0	0.00%
ABSENTEE												
Absentee	0	858	-	73415	858	858	596	69.46%	262	30.54%	0	0.00%
TS Absentee	0	468	-	73415	468	468	333	71.15%	134	28.63%	1	0.21%
Total	0	1326	-	0	1326	1326	929	70.06%	396	29.86%	1	0.08%
PROVISIONAL												
Absentee	0	27	-	73415	27	27	14	51.85%	13	48.15%	0	0.00%
TS Absentee	0	0	-	73415	0	0	0	-	0	-	0	-
Total	0	27	-	0	27	27	14	51.85%	13	48.15%	0	0.00%
Total												
Polling	73415	19133	26.06%	73415	19133	19074	12883	67.54%	6149	32.24%	42	0.22%
Absentee	73415	885	1.21%	146830	885	885	610	68.93%	275	31.07%	0	0.00%
TS Electronic	73415	8015	10.92%	73415	8015	7992	5327	66.65%	2662	33.31%	3	0.04%
TS Absentee	73415	468	0.64%	146830	468	468	333	71.15%	134	28.63%	1	0.21%
Total	73415	28501	38.82%	73415	28501	28419	19153	67.40%	9220	32.44%	46	0.16%

Statement of Votes Cast
 County of Stafford, VA
 General and Special Elections
 November 3, 2009

Date:04/01/11
 Time:12:20:35
 Page:3 of 28

SOVC For Jurisdiction Wide, All Counters, All Races

	Lt. Governor								
	Reg. Voters	Times Counted	Total Votes	William T Bolling -R (REP)		Jody M. Wagner -D (DEM)		Write-In Votes	
Jurisdiction Wide									
101 HARTWOOD									
Polling	3907	1378	1365	990	72.53%	375	27.47%	0	0.00%
TS Electronic	3907	292	288	211	73.26%	77	26.74%	0	0.00%
Total	3907	1670	1653	1201	72.66%	452	27.34%	0	0.00%
102 ROCKY RUN									
Polling	3634	1095	1080	724	67.04%	355	32.87%	1	0.09%
TS Electronic	3634	325	319	200	62.70%	118	36.99%	1	0.31%
Total	3634	1420	1399	924	66.05%	473	33.81%	2	0.14%
103 SIMPSON									
Polling	1830	496	489	347	70.96%	142	29.04%	0	0.00%
TS Electronic	1830	304	292	203	69.52%	89	30.48%	0	0.00%
Total	1830	800	781	550	70.42%	231	29.58%	0	0.00%
104 RAMOTH									
Polling	2698	742	733	461	62.89%	271	36.97%	1	0.14%
TS Electronic	2698	301	293	189	64.51%	104	35.49%	0	0.00%
Total	2698	1043	1026	650	63.35%	375	36.55%	1	0.10%
201 ROCK HILL									
Polling	2816	626	622	409	65.76%	212	34.08%	1	0.16%
TS Electronic	2816	350	345	245	71.01%	100	28.99%	0	0.00%
Total	2816	976	967	654	67.63%	312	32.26%	1	0.10%
202 ROSEVILLE									
Polling	3550	925	919	616	67.03%	302	32.86%	1	0.11%
TS Electronic	3550	357	349	218	62.46%	131	37.54%	0	0.00%
Total	3550	1282	1268	834	65.77%	433	34.15%	1	0.08%
203 RUBY									
Polling	2493	498	493	380	77.08%	112	22.72%	1	0.20%
TS Electronic	2493	339	333	235	70.57%	98	29.43%	0	0.00%
Total	2493	837	826	615	74.46%	210	25.42%	1	0.12%
204 STEFANIGA									
Polling	3102	900	893	608	68.09%	285	31.91%	0	0.00%
TS Electronic	3102	435	424	293	69.10%	131	30.90%	0	0.00%
Total	3102	1335	1317	901	68.41%	416	31.59%	0	0.00%
301 GRIFFIS									
Polling	2432	382	382	194	50.79%	186	48.69%	2	0.52%
TS Electronic	2432	254	250	134	53.60%	115	46.00%	1	0.40%
Total	2432	636	632	328	51.90%	301	47.63%	3	0.47%
302 WIDEWATER									
Polling	3403	603	598	337	56.35%	259	43.31%	2	0.33%
TS Electronic	3403	263	260	142	54.62%	118	45.38%	0	0.00%
Total	3403	866	858	479	55.83%	377	43.94%	2	0.23%
303 HARBOUR									
Polling	2978	881	872	596	68.35%	276	31.65%	0	0.00%
TS Electronic	2978	319	300	205	68.33%	95	31.67%	0	0.00%
Total	2978	1200	1172	801	68.34%	371	31.66%	0	0.00%
401 AQUIA									
Polling	3532	719	710	450	63.38%	260	36.62%	0	0.00%
TS Electronic	3532	395	385	234	60.78%	151	39.22%	0	0.00%
Total	3532	1114	1095	684	62.47%	411	37.53%	0	0.00%
402 COURTHOUSE									
Polling	3703	608	597	343	57.45%	252	42.21%	2	0.34%
TS Electronic	3703	409	399	226	56.64%	173	43.36%	0	0.00%
Total	3703	1017	996	569	57.13%	425	42.67%	2	0.20%
403 BROOKE									
Polling	3721	1151	1133	737	65.05%	396	34.95%	0	0.00%
TS Electronic	3721	453	436	264	60.55%	172	39.45%	0	0.00%

Statement of Votes Cast
 County of Stafford, VA
 General and Special Elections
 November 3, 2009

Date:04/01/11
 Time:12:20:35
 Page:4 of 28

SOVC For Jurisdiction Wide, All Counters, All Races

	Lt. Governor								
	Reg. Voters	Times Counted	Total Votes	William T Bolling -R (REP)		Jody M. Wagner -D (DEM)		Write-In Votes	
Total	3721	1604	1569	1001	63.80%	568	36.20%	0	0.00%
501 GRAFTON									
Polling	3054	1004	989	691	69.87%	297	30.03%	1	0.10%
TS Electronic	3054	280	270	184	68.15%	86	31.85%	0	0.00%
Total	3054	1284	1259	875	69.50%	383	30.42%	1	0.08%
502 FALMOUTH									
Polling	3518	1135	1127	706	62.64%	419	37.18%	2	0.18%
TS Electronic	3518	409	404	254	62.87%	150	37.13%	0	0.00%
Total	3518	1544	1531	960	62.70%	569	37.17%	2	0.13%
503 DREW									
Polling	1443	296	290	189	65.17%	99	34.14%	2	0.69%
TS Electronic	1443	205	200	130	65.00%	70	35.00%	0	0.00%
Total	1443	501	490	319	65.10%	169	34.49%	2	0.41%
504 GAYLE									
Polling	3762	999	981	522	53.21%	458	46.69%	1	0.10%
TS Electronic	3762	368	349	162	46.42%	187	53.58%	0	0.00%
Total	3762	1367	1330	684	51.43%	645	48.50%	1	0.08%
601 FERRY FARM									
Polling	2774	857	850	579	68.12%	270	31.76%	1	0.12%
TS Electronic	2774	358	351	231	65.81%	120	34.19%	0	0.00%
Total	2774	1215	1201	810	67.44%	390	32.47%	1	0.08%
602 CHATHAM									
Polling	3088	770	763	506	66.32%	256	33.55%	1	0.13%
TS Electronic	3088	339	334	211	63.17%	123	36.83%	0	0.00%
Total	3088	1109	1097	717	65.36%	379	34.55%	1	0.09%
603 WHITE OAK									
Polling	3491	1003	991	698	70.43%	293	29.57%	0	0.00%
TS Electronic	3491	441	426	305	71.60%	121	28.40%	0	0.00%
Total	3491	1444	1417	1003	70.78%	414	29.22%	0	0.00%
701 WOODLANDS									
Polling	2534	731	723	457	63.21%	265	36.65%	1	0.14%
TS Electronic	2534	263	257	166	64.59%	91	35.41%	0	0.00%
Total	2534	994	980	623	63.57%	356	36.33%	1	0.10%
702 WHITSON									
Polling	2919	618	615	379	61.63%	234	38.05%	2	0.33%
TS Electronic	2919	288	287	174	60.63%	113	39.37%	0	0.00%
Total	2919	906	902	553	61.31%	347	38.47%	2	0.22%
703 HAMPTON									
Polling	3033	716	709	459	64.74%	250	35.26%	0	0.00%
TS Electronic	3033	268	265	155	58.49%	110	41.51%	0	0.00%
Total	3033	984	974	614	63.04%	360	36.96%	0	0.00%
ABSENTEE									
Absentee	73415	858	853	592	69.40%	261	30.60%	0	0.00%
TS Absentee	73415	468	457	334	73.09%	123	26.91%	0	0.00%
Total	0	1326	1310	926	70.69%	384	29.31%	0	0.00%
PROVISIONAL									
Absentee	73415	27	27	14	51.85%	13	48.15%	0	0.00%
TS Absentee	73415	0	0	0	-	0	-	0	-
Total	0	27	27	14	51.85%	13	48.15%	0	0.00%
Total									
Polling	73415	19133	18924	12378	65.41%	6524	34.47%	22	0.12%
Absentee	146830	885	880	606	68.86%	274	31.14%	0	0.00%
TS Electronic	73415	8015	7816	4971	63.60%	2843	36.37%	2	0.03%
TS Absentee	146830	468	457	334	73.09%	123	26.91%	0	0.00%
Total	73415	28501	28077	18289	65.14%	9764	34.78%	24	0.09%

Statement of Votes Cast
 County of Stafford, VA
 General and Special Elections
 November 3, 2009

Date:04/01/11
 Time:12:20:35
 Page:5 of 28

SOVC For Jurisdiction Wide, All Counters, All Races

	Attorney General								
	Reg. Voters	Times Counted	Total Votes	Ken Cuccinelli II -R (REP)		Stephen C Shannon -D (DEM)		Write-In Votes	
Jurisdiction Wide									
101 HARTWOOD									
Polling	3907	1378	1359	985	72.48%	374	27.52%	0	0.00%
TS Electronic	3907	292	289	216	74.74%	73	25.26%	0	0.00%
Total	3907	1670	1648	1201	72.88%	447	27.12%	0	0.00%
102 ROCKY RUN									
Polling	3634	1095	1076	739	68.68%	336	31.23%	1	0.09%
TS Electronic	3634	325	321	211	65.73%	110	34.27%	0	0.00%
Total	3634	1420	1397	950	68.00%	446	31.93%	1	0.07%
103 SIMPSON									
Polling	1830	496	488	338	69.26%	150	30.74%	0	0.00%
TS Electronic	1830	304	295	208	70.51%	87	29.49%	0	0.00%
Total	1830	800	783	546	69.73%	237	30.27%	0	0.00%
104 RAMOTH									
Polling	2698	742	733	468	63.85%	264	36.02%	1	0.14%
TS Electronic	2698	301	295	189	64.07%	106	35.93%	0	0.00%
Total	2698	1043	1028	657	63.91%	370	35.99%	1	0.10%
201 ROCK HILL									
Polling	2816	626	618	389	62.94%	228	36.89%	1	0.16%
TS Electronic	2816	350	346	241	69.65%	105	30.35%	0	0.00%
Total	2816	976	964	630	65.35%	333	34.54%	1	0.10%
202 ROSEVILLE									
Polling	3550	925	918	618	67.32%	300	32.68%	0	0.00%
TS Electronic	3550	357	352	224	63.64%	128	36.36%	0	0.00%
Total	3550	1282	1270	842	66.30%	428	33.70%	0	0.00%
203 RUBY									
Polling	2493	498	494	372	75.30%	121	24.49%	1	0.20%
TS Electronic	2493	339	334	247	73.95%	87	26.05%	0	0.00%
Total	2493	837	828	619	74.76%	208	25.12%	1	0.12%
204 STEFANIGA									
Polling	3102	900	894	604	67.56%	289	32.33%	1	0.11%
TS Electronic	3102	435	432	299	69.21%	133	30.79%	0	0.00%
Total	3102	1335	1326	903	68.10%	422	31.83%	1	0.08%
301 GRIFFIS									
Polling	2432	382	381	197	51.71%	183	48.03%	1	0.26%
TS Electronic	2432	254	254	131	51.57%	123	48.43%	0	0.00%
Total	2432	636	635	328	51.65%	306	48.19%	1	0.16%
302 WIDewater									
Polling	3403	603	600	346	57.67%	253	42.17%	1	0.17%
TS Electronic	3403	263	261	145	55.56%	116	44.44%	0	0.00%
Total	3403	866	861	491	57.03%	369	42.86%	1	0.12%
303 HARBOUR									
Polling	2978	881	871	592	67.97%	279	32.03%	0	0.00%
TS Electronic	2978	319	316	218	68.99%	98	31.01%	0	0.00%
Total	2978	1200	1187	810	68.24%	377	31.76%	0	0.00%
401 AQUIA									
Polling	3532	719	708	457	64.55%	250	35.31%	1	0.14%
TS Electronic	3532	395	386	240	62.18%	146	37.82%	0	0.00%
Total	3532	1114	1094	697	63.71%	396	36.20%	1	0.09%
402 COURTHOUSE									
Polling	3703	608	602	349	57.97%	252	41.86%	1	0.17%
TS Electronic	3703	409	403	225	55.83%	178	44.17%	0	0.00%
Total	3703	1017	1005	574	57.11%	430	42.79%	1	0.10%
403 BROOKE									
Polling	3721	1151	1126	722	64.12%	403	35.79%	1	0.09%
TS Electronic	3721	453	440	265	60.23%	175	39.77%	0	0.00%

Statement of Votes Cast
 County of Stafford, VA
 General and Special Elections
 November 3, 2009

Date:04/01/11
 Time:12:20:35
 Page:6 of 28

SOVC For Jurisdiction Wide, All Counters, All Races

	Attorney General									
	Reg. Voters	Times Counted	Total Votes	Ken Cuccinelli II -R (REP)		Stephen C Shannon -D (DEM)		Write-In Votes		
Total	3721	1604	1566	987	63.03%	578	36.91%	1	0.06%	
501 GRAFTON										
Polling	3054	1004	989	674	68.15%	315	31.85%	0	0.00%	
TS Electronic	3054	280	275	180	65.45%	95	34.55%	0	0.00%	
Total	3054	1284	1264	854	67.56%	410	32.44%	0	0.00%	
502 FALMOUTH										
Polling	3518	1135	1117	696	62.31%	420	37.60%	1	0.09%	
TS Electronic	3518	409	406	245	60.34%	161	39.66%	0	0.00%	
Total	3518	1544	1523	941	61.79%	581	38.15%	1	0.07%	
503 DREW										
Polling	1443	296	288	180	62.50%	105	36.46%	3	1.04%	
TS Electronic	1443	205	205	131	63.90%	74	36.10%	0	0.00%	
Total	1443	501	493	311	63.08%	179	36.31%	3	0.61%	
504 GAYLE										
Polling	3762	999	976	515	52.77%	460	47.13%	1	0.10%	
TS Electronic	3762	368	360	166	46.11%	194	53.89%	0	0.00%	
Total	3762	1367	1336	681	50.97%	654	48.95%	1	0.07%	
601 FERRY FARM										
Polling	2774	857	845	559	66.15%	284	33.61%	2	0.24%	
TS Electronic	2774	358	350	231	66.00%	119	34.00%	0	0.00%	
Total	2774	1215	1195	790	66.11%	403	33.72%	2	0.17%	
602 CHATHAM										
Polling	3088	770	763	503	65.92%	259	33.94%	1	0.13%	
TS Electronic	3088	339	334	218	65.27%	116	34.73%	0	0.00%	
Total	3088	1109	1097	721	65.72%	375	34.18%	1	0.09%	
603 WHITE OAK										
Polling	3491	1003	994	678	68.21%	314	31.59%	2	0.20%	
TS Electronic	3491	441	434	318	73.27%	116	26.73%	0	0.00%	
Total	3491	1444	1428	996	69.75%	430	30.11%	2	0.14%	
701 WOODLANDS										
Polling	2534	731	718	456	63.51%	262	36.49%	0	0.00%	
TS Electronic	2534	263	261	169	64.75%	92	35.25%	0	0.00%	
Total	2534	994	979	625	63.84%	354	36.16%	0	0.00%	
702 WHITSON										
Polling	2919	618	614	374	60.91%	237	38.60%	3	0.49%	
TS Electronic	2919	288	285	168	58.95%	117	41.05%	0	0.00%	
Total	2919	906	899	542	60.29%	354	39.38%	3	0.33%	
703 HAMPTON										
Polling	3033	716	710	449	63.24%	261	36.76%	0	0.00%	
TS Electronic	3033	268	268	151	56.34%	117	43.66%	0	0.00%	
Total	3033	984	978	600	61.35%	378	38.65%	0	0.00%	
ABSENTEE										
Absentee	73415	858	849	586	69.02%	262	30.86%	1	0.12%	
TS Absentee	73415	468	466	333	71.46%	133	28.54%	0	0.00%	
Total	0	1326	1315	919	69.89%	395	30.04%	1	0.08%	
PROVISIONAL										
Absentee	73415	27	27	15	55.56%	12	44.44%	0	0.00%	
TS Absentee	73415	0	0	0	-	0	-	0	-	
Total	0	27	27	15	55.56%	12	44.44%	0	0.00%	
Total										
Polling	73415	19133	18882	12260	64.93%	6599	34.95%	23	0.12%	
Absentee	146830	885	876	601	68.61%	274	31.28%	1	0.11%	
TS Electronic	73415	8015	7902	5036	63.73%	2866	36.27%	0	0.00%	
TS Absentee	146830	468	466	333	71.46%	133	28.54%	0	0.00%	
Total	73415	28501	28126	18230	64.82%	9872	35.10%	24	0.09%	

Statement of Votes Cast
 County of Stafford, VA
 General and Special Elections
 November 3, 2009

Date:04/01/11
 Time:12:20:35
 Page:7 of 28

SOVC For Jurisdiction Wide, All Counters, All Races

House of Delegates D28									
	Reg. Voters	Times Counted	Total Votes	William J. Howell -R (REP)		Craig E. Ennis -IG (IG)		Write-In Votes	
Jurisdiction Wide									
101 HARTWOOD									
Polling	-	-	-	-	-	-	-	-	-
TS Electronic	-	-	-	-	-	-	-	-	-
Total	-	-	-	-	-	-	-	-	-
102 ROCKY RUN									
Polling	-	-	-	-	-	-	-	-	-
TS Electronic	-	-	-	-	-	-	-	-	-
Total	-	-	-	-	-	-	-	-	-
103 SIMPSON									
Polling	-	-	-	-	-	-	-	-	-
TS Electronic	-	-	-	-	-	-	-	-	-
Total	-	-	-	-	-	-	-	-	-
104 RAMOTH									
Polling	2698	742	706	503	71.25%	200	28.33%	3	0.42%
TS Electronic	2698	301	283	211	74.56%	71	25.09%	1	0.35%
Total	2698	1043	989	714	72.19%	271	27.40%	4	0.40%
201 ROCK HILL									
Polling	-	-	-	-	-	-	-	-	-
TS Electronic	-	-	-	-	-	-	-	-	-
Total	-	-	-	-	-	-	-	-	-
202 ROSEVILLE									
Polling	-	-	-	-	-	-	-	-	-
TS Electronic	-	-	-	-	-	-	-	-	-
Total	-	-	-	-	-	-	-	-	-
203 RUBY									
Polling	-	-	-	-	-	-	-	-	-
TS Electronic	-	-	-	-	-	-	-	-	-
Total	-	-	-	-	-	-	-	-	-
204 STEFANIGA									
Polling	-	-	-	-	-	-	-	-	-
TS Electronic	-	-	-	-	-	-	-	-	-
Total	-	-	-	-	-	-	-	-	-
301 GRIFFIS									
Polling	-	-	-	-	-	-	-	-	-
TS Electronic	-	-	-	-	-	-	-	-	-
Total	-	-	-	-	-	-	-	-	-
302 WIDEWATER									
Polling	1507	352	338	243	71.89%	93	27.51%	2	0.59%
TS Electronic	1507	139	127	91	71.65%	35	27.56%	1	0.79%
Total	1507	491	465	334	71.83%	128	27.53%	3	0.65%
303 HARBOUR									
Polling	2978	881	859	665	77.42%	188	21.89%	6	0.70%
TS Electronic	2978	319	301	228	75.75%	72	23.92%	1	0.33%
Total	2978	1200	1160	893	76.98%	260	22.41%	7	0.60%
401 AQUIA									
Polling	2243	565	545	436	80.00%	105	19.27%	4	0.73%
TS Electronic	2243	281	266	210	78.95%	56	21.05%	0	0.00%
Total	2243	846	811	646	79.65%	161	19.85%	4	0.49%
402 COURTHOUSE									
Polling	3703	608	561	397	70.77%	158	28.16%	6	1.07%
TS Electronic	3703	409	376	248	65.96%	127	33.78%	1	0.27%
Total	3703	1017	937	645	68.84%	285	30.42%	7	0.75%
403 BROOKE									
Polling	3721	1151	1084	846	78.04%	232	21.40%	6	0.55%
TS Electronic	3721	453	428	305	71.26%	122	28.50%	1	0.23%

Statement of Votes Cast
 County of Stafford, VA
 General and Special Elections
 November 3, 2009

Date:04/01/11
 Time:12:20:35
 Page:8 of 28

SOVC For Jurisdiction Wide, All Counters, All Races

House of Delegates D28										
	Reg. Voters	Times Counted	Total Votes	William J. Howell -R (REP)		Craig E. Ennis -IG (IG)		Write-In Votes		
Total	3721	1604	1512	1151	76.12%	354	23.41%	7	0.46%	
501 GRAFTON										
Polling	3054	1004	958	794	82.88%	162	16.91%	2	0.21%	
TS Electronic	3054	280	265	214	80.75%	51	19.25%	0	0.00%	
Total	3054	1284	1223	1008	82.42%	213	17.42%	2	0.16%	
502 FALMOUTH										
Polling	3518	1135	1069	840	78.58%	220	20.58%	9	0.84%	
TS Electronic	3518	409	390	299	76.67%	91	23.33%	0	0.00%	
Total	3518	1544	1459	1139	78.07%	311	21.32%	9	0.62%	
503 DREW										
Polling	1443	296	284	217	76.41%	63	22.18%	4	1.41%	
TS Electronic	1443	205	200	151	75.50%	49	24.50%	0	0.00%	
Total	1443	501	484	368	76.03%	112	23.14%	4	0.83%	
504 GAYLE										
Polling	3762	999	898	631	70.27%	263	29.29%	4	0.45%	
TS Electronic	3762	368	321	202	62.93%	118	36.76%	1	0.31%	
Total	3762	1367	1219	833	68.33%	381	31.26%	5	0.41%	
601 FERRY FARM										
Polling	2774	857	825	654	79.27%	165	20.00%	6	0.73%	
TS Electronic	2774	358	339	268	79.06%	67	19.76%	4	1.18%	
Total	2774	1215	1164	922	79.21%	232	19.93%	10	0.86%	
602 CHATHAM										
Polling	3088	770	738	580	78.59%	149	20.19%	9	1.22%	
TS Electronic	3088	339	320	259	80.94%	60	18.75%	1	0.31%	
Total	3088	1109	1058	839	79.30%	209	19.75%	10	0.95%	
603 WHITE OAK										
Polling	3491	1003	967	769	79.52%	191	19.75%	7	0.72%	
TS Electronic	3491	441	433	362	83.60%	71	16.40%	0	0.00%	
Total	3491	1444	1400	1131	80.79%	262	18.71%	7	0.50%	
701 WOODLANDS										
Polling	2534	731	674	506	75.07%	165	24.48%	3	0.45%	
TS Electronic	2534	263	248	177	71.37%	70	28.23%	1	0.40%	
Total	2534	994	922	683	74.08%	235	25.49%	4	0.43%	
702 WHITSON										
Polling	785	151	146	109	74.66%	36	24.66%	1	0.68%	
TS Electronic	785	79	71	49	69.01%	22	30.99%	0	0.00%	
Total	785	230	217	158	72.81%	58	26.73%	1	0.46%	
703 HAMPTON										
Polling	-	-	-	-	-	-	-	-	-	
TS Electronic	-	-	-	-	-	-	-	-	-	
Total	-	-	-	-	-	-	-	-	-	
ABSENTEE										
Absentee	41299	551	529	419	79.21%	104	19.66%	6	1.13%	
TS Absentee	41299	279	270	210	77.78%	60	22.22%	0	0.00%	
Total	0	830	799	629	78.72%	164	20.53%	6	0.75%	
PROVISIONAL										
Absentee	41299	15	13	8	61.54%	4	30.77%	1	7.69%	
TS Absentee	41299	0	0	0	-	0	-	0	-	
Total	0	15	13	8	61.54%	4	30.77%	1	7.69%	
Total										
Polling	41299	11245	10652	8190	76.89%	2390	22.44%	72	0.68%	
Absentee	82598	566	542	427	78.78%	108	19.93%	7	1.29%	
TS Electronic	41299	4644	4368	3274	74.95%	1082	24.77%	12	0.27%	
TS Absentee	82598	279	270	210	77.78%	60	22.22%	0	0.00%	
Total	41299	16734	15832	12101	76.43%	3640	22.99%	91	0.57%	

Statement of Votes Cast
 County of Stafford, VA
 General and Special Elections
 November 3, 2009

Date:04/01/11
 Time:12:20:35
 Page:9 of 28

SOVC For Jurisdiction Wide, All Counters, All Races

		House of Delegates D88					
		Reg. Voters	Times Counted	Total Votes	Mark L. Cole -R (REP)		Write-In Votes
Jurisdiction Wide							
101 HARTWOOD							
Polling		3907	1378	1190	1156	97.14%	34 2.86%
TS Electronic		3907	292	258	255	98.84%	3 1.16%
Total		3907	1670	1448	1411	97.44%	37 2.56%
102 ROCKY RUN							
Polling		3634	1095	912	879	96.38%	33 3.62%
TS Electronic		3634	325	268	261	97.39%	7 2.61%
Total		3634	1420	1180	1140	96.61%	40 3.39%
103 SIMPSON							
Polling		1830	496	428	418	97.66%	10 2.34%
TS Electronic		1830	304	252	250	99.21%	2 0.79%
Total		1830	800	680	668	98.24%	12 1.76%
104 RAMOTH							
Polling		-	-	-	-	-	-
TS Electronic		-	-	-	-	-	-
Total		-	-	-	-	-	-
201 ROCK HILL							
Polling		2816	626	529	506	95.65%	23 4.35%
TS Electronic		2816	350	306	299	97.71%	7 2.29%
Total		2816	976	835	805	96.41%	30 3.59%
202 ROSEVILLE							
Polling		3550	925	790	750	94.94%	40 5.06%
TS Electronic		3550	357	278	276	99.28%	2 0.72%
Total		3550	1282	1068	1026	96.07%	42 3.93%
203 RUBY							
Polling		2493	498	441	429	97.28%	12 2.72%
TS Electronic		2493	339	294	287	97.62%	7 2.38%
Total		2493	837	735	716	97.41%	19 2.59%
204 STEFANIGA							
Polling		3102	900	752	715	95.08%	37 4.92%
TS Electronic		3102	435	365	360	98.63%	5 1.37%
Total		3102	1335	1117	1075	96.24%	42 3.76%
301 GRIFFIS							
Polling		2432	382	280	260	92.86%	20 7.14%
TS Electronic		2432	254	209	205	98.09%	4 1.91%
Total		2432	636	489	465	95.09%	24 4.91%
302 WIDEWATER							
Polling		1896	251	189	170	89.95%	19 10.05%
TS Electronic		1896	124	93	91	97.85%	2 2.15%
Total		1896	375	282	261	92.55%	21 7.45%
303 HARBOUR							
Polling		-	-	-	-	-	-
TS Electronic		-	-	-	-	-	-
Total		-	-	-	-	-	-
401 AQUIA							
Polling		1289	154	121	109	90.08%	12 9.92%
TS Electronic		1289	114	82	79	96.34%	3 3.66%
Total		1289	268	203	188	92.61%	15 7.39%
402 COURTHOUSE							
Polling		-	-	-	-	-	-
TS Electronic		-	-	-	-	-	-
Total		-	-	-	-	-	-
403 BROOKE							
Polling		-	-	-	-	-	-
TS Electronic		-	-	-	-	-	-

Statement of Votes Cast
 County of Stafford, VA
 General and Special Elections
 November 3, 2009

Date:04/01/11
 Time:12:20:35
 Page:10 of 28

SOVC For Jurisdiction Wide, All Counters, All Races

House of Delegates D88							
	Reg. Voters	Times Counted	Total Votes	Mark L. Cole -R (REP)		Write-In Votes	
Total	-	-	-	-	-	-	-
501 GRAFTON							
Polling	-	-	-	-	-	-	-
TS Electronic	-	-	-	-	-	-	-
Total	-	-	-	-	-	-	-
502 FALMOUTH							
Polling	-	-	-	-	-	-	-
TS Electronic	-	-	-	-	-	-	-
Total	-	-	-	-	-	-	-
503 DREW							
Polling	-	-	-	-	-	-	-
TS Electronic	-	-	-	-	-	-	-
Total	-	-	-	-	-	-	-
504 GAYLE							
Polling	-	-	-	-	-	-	-
TS Electronic	-	-	-	-	-	-	-
Total	-	-	-	-	-	-	-
601 FERRY FARM							
Polling	-	-	-	-	-	-	-
TS Electronic	-	-	-	-	-	-	-
Total	-	-	-	-	-	-	-
602 CHATHAM							
Polling	-	-	-	-	-	-	-
TS Electronic	-	-	-	-	-	-	-
Total	-	-	-	-	-	-	-
603 WHITE OAK							
Polling	-	-	-	-	-	-	-
TS Electronic	-	-	-	-	-	-	-
Total	-	-	-	-	-	-	-
701 WOODLANDS							
Polling	-	-	-	-	-	-	-
TS Electronic	-	-	-	-	-	-	-
Total	-	-	-	-	-	-	-
702 WHITSON							
Polling	2134	467	386	369	95.60%	17	4.40%
TS Electronic	2134	209	169	167	98.82%	2	1.18%
Total	2134	676	555	536	96.58%	19	3.42%
703 HAMPTON							
Polling	3033	716	579	558	96.37%	21	3.63%
TS Electronic	3033	268	227	223	98.24%	4	1.76%
Total	3033	984	806	781	96.90%	25	3.10%
ABSENTEE							
Absentee	32116	307	264	249	94.32%	15	5.68%
TS Absentee	32116	189	173	170	98.27%	3	1.73%
Total	0	496	437	419	95.88%	18	4.12%
PROVISIONAL							
Absentee	32116	12	10	10	100.00%	0	0.00%
TS Absentee	32116	0	0	0	-	0	-
Total	0	12	10	10	100.00%	0	0.00%
Total							
Polling	32116	7888	6597	6319	95.79%	278	4.21%
Absentee	64232	319	274	259	94.53%	15	5.47%
TS Electronic	32116	3371	2801	2753	98.29%	48	1.71%
TS Absentee	64232	189	173	170	98.27%	3	1.73%
Total	32116	11767	9845	9501	96.51%	344	3.49%

Statement of Votes Cast
 County of Stafford, VA
 General and Special Elections
 November 3, 2009

Date:04/01/11
 Time:12:20:35
 Page:11 of 28

SOVC For Jurisdiction Wide, All Counters, All Races

		Bd of Sups Aquia									
		Reg Voters	Times Counted	Total Votes	Paul V. Milde III		Irene M. Egan		R. Paul Ortiz		Write-In Votes
Jurisdiction Wide											
101 HARTWOOD											
Polling		-	-	-	-	-	-	-	-	-	-
TS Electronic		-	-	-	-	-	-	-	-	-	-
Total		-	-	-	-	-	-	-	-	-	-
102 ROCKY RUN											
Polling		-	-	-	-	-	-	-	-	-	-
TS Electronic		-	-	-	-	-	-	-	-	-	-
Total		-	-	-	-	-	-	-	-	-	-
103 SIMPSON											
Polling		-	-	-	-	-	-	-	-	-	-
TS Electronic		-	-	-	-	-	-	-	-	-	-
Total		-	-	-	-	-	-	-	-	-	-
104 RAMOTH											
Polling		-	-	-	-	-	-	-	-	-	-
TS Electronic		-	-	-	-	-	-	-	-	-	-
Total		-	-	-	-	-	-	-	-	-	-
201 ROCK HILL											
Polling		-	-	-	-	-	-	-	-	-	-
TS Electronic		-	-	-	-	-	-	-	-	-	-
Total		-	-	-	-	-	-	-	-	-	-
202 ROSEVILLE											
Polling		-	-	-	-	-	-	-	-	-	-
TS Electronic		-	-	-	-	-	-	-	-	-	-
Total		-	-	-	-	-	-	-	-	-	-
203 RUBY											
Polling		-	-	-	-	-	-	-	-	-	-
TS Electronic		-	-	-	-	-	-	-	-	-	-
Total		-	-	-	-	-	-	-	-	-	-
204 STEFANIGA											
Polling		-	-	-	-	-	-	-	-	-	-
TS Electronic		-	-	-	-	-	-	-	-	-	-
Total		-	-	-	-	-	-	-	-	-	-
301 GRIFFIS											
Polling		-	-	-	-	-	-	-	-	-	-
TS Electronic		-	-	-	-	-	-	-	-	-	-
Total		-	-	-	-	-	-	-	-	-	-
302 WIDEWATER											
Polling		-	-	-	-	-	-	-	-	-	-
TS Electronic		-	-	-	-	-	-	-	-	-	-
Total		-	-	-	-	-	-	-	-	-	-
303 HARBOUR											
Polling		-	-	-	-	-	-	-	-	-	-
TS Electronic		-	-	-	-	-	-	-	-	-	-
Total		-	-	-	-	-	-	-	-	-	-
401 AQUIA											
Polling		3532	719	712	348	48.88%	90	12.64%	273	38.34%	1 0.14%
TS Electronic		3532	395	391	178	45.52%	45	11.51%	167	42.71%	1 0.26%
Total		3532	1114	1103	526	47.69%	135	12.24%	440	39.89%	2 0.18%
402 COURTHOUSE											
Polling		3703	608	596	286	47.99%	87	14.60%	220	36.91%	3 0.50%
TS Electronic		3703	409	392	180	45.92%	57	14.54%	155	39.54%	0 0.00%
Total		3703	1017	988	466	47.17%	144	14.57%	375	37.96%	3 0.30%
403 BROOKE											
Polling		3721	1151	1136	641	56.43%	196	17.25%	299	26.32%	0 0.00%
TS Electronic		3721	453	443	224	50.56%	98	22.12%	120	27.09%	1 0.23%

Statement of Votes Cast
 County of Stafford, VA
 General and Special Elections
 November 3, 2009

Date:04/01/11
 Time:12:20:35
 Page:12 of 28

SOVC For Jurisdiction Wide, All Counters, All Races

	Bd of Sups Aquia										
	Reg. Voters	Times Counted	Total Votes	Paul V. Milde III		Irene M. Egan		R. Paul Ortiz		Write-In Votes	
Total	3721	1604	1579	865	54.78%	294	18.62%	419	26.54%	1	0.06%
501 GRAFTON											
Polling	-	-	-	-	-	-	-	-	-	-	-
TS Electronic	-	-	-	-	-	-	-	-	-	-	-
Total	-	-	-	-	-	-	-	-	-	-	-
502 FALMOUTH											
Polling	-	-	-	-	-	-	-	-	-	-	-
TS Electronic	-	-	-	-	-	-	-	-	-	-	-
Total	-	-	-	-	-	-	-	-	-	-	-
503 DREW											
Polling	-	-	-	-	-	-	-	-	-	-	-
TS Electronic	-	-	-	-	-	-	-	-	-	-	-
Total	-	-	-	-	-	-	-	-	-	-	-
504 GAYLE											
Polling	-	-	-	-	-	-	-	-	-	-	-
TS Electronic	-	-	-	-	-	-	-	-	-	-	-
Total	-	-	-	-	-	-	-	-	-	-	-
601 FERRY FARM											
Polling	-	-	-	-	-	-	-	-	-	-	-
TS Electronic	-	-	-	-	-	-	-	-	-	-	-
Total	-	-	-	-	-	-	-	-	-	-	-
602 CHATHAM											
Polling	-	-	-	-	-	-	-	-	-	-	-
TS Electronic	-	-	-	-	-	-	-	-	-	-	-
Total	-	-	-	-	-	-	-	-	-	-	-
603 WHITE OAK											
Polling	-	-	-	-	-	-	-	-	-	-	-
TS Electronic	-	-	-	-	-	-	-	-	-	-	-
Total	-	-	-	-	-	-	-	-	-	-	-
701 WOODLANDS											
Polling	-	-	-	-	-	-	-	-	-	-	-
TS Electronic	-	-	-	-	-	-	-	-	-	-	-
Total	-	-	-	-	-	-	-	-	-	-	-
702 WHITSON											
Polling	-	-	-	-	-	-	-	-	-	-	-
TS Electronic	-	-	-	-	-	-	-	-	-	-	-
Total	-	-	-	-	-	-	-	-	-	-	-
703 HAMPTON											
Polling	-	-	-	-	-	-	-	-	-	-	-
TS Electronic	-	-	-	-	-	-	-	-	-	-	-
Total	-	-	-	-	-	-	-	-	-	-	-
ABSENTEE											
Absentee	10956	121	117	60	51.28%	21	17.95%	36	30.77%	0	0.00%
TS Absentee	10956	72	72	41	56.94%	7	9.72%	24	33.33%	0	0.00%
Total	0	193	189	101	53.44%	28	14.81%	60	31.75%	0	0.00%
PROVISIONAL											
Absentee	10956	2	2	1	50.00%	0	0.00%	1	50.00%	0	0.00%
TS Absentee	10956	0	0	0	-	0	-	0	-	0	0.00%
Total	0	2	2	1	50.00%	0	0.00%	1	50.00%	0	0.00%
Total											
Polling	10956	2478	2444	1275	52.17%	373	15.26%	792	32.41%	4	0.16%
Absentee	21912	123	119	61	51.26%	21	17.65%	37	31.09%	0	0.00%
TS Electronic	10956	1257	1226	582	47.47%	200	16.31%	442	36.05%	2	0.16%
TS Absentee	21912	72	72	41	56.94%	7	9.72%	24	33.33%	0	0.00%
Total	10956	3930	3861	1959	50.74%	601	15.57%	1295	33.54%	6	0.16%

Statement of Votes Cast
 County of Stafford, VA
 General and Special Elections
 November 3, 2009

Date:04/01/11
 Time:12:20:35
 Page:13 of 28

SOVC For Jurisdiction Wide, All Counters, All Races

	Bd of Sups Falmouth						
	Reg. Voters	Times Counted	Total Votes	Susan B. Stimpson	Doug J. Filler	Mark W. Osborn	Write-In Votes
Jurisdiction Wide							
101 HARTWOOD							
Polling	-	-	-	-	-	-	-
TS Electronic	-	-	-	-	-	-	-
Total	-	-	-	-	-	-	-
102 ROCKY RUN							
Polling	-	-	-	-	-	-	-
TS Electronic	-	-	-	-	-	-	-
Total	-	-	-	-	-	-	-
103 SIMPSON							
Polling	-	-	-	-	-	-	-
TS Electronic	-	-	-	-	-	-	-
Total	-	-	-	-	-	-	-
104 RAMOTH							
Polling	-	-	-	-	-	-	-
TS Electronic	-	-	-	-	-	-	-
Total	-	-	-	-	-	-	-
201 ROCK HILL							
Polling	-	-	-	-	-	-	-
TS Electronic	-	-	-	-	-	-	-
Total	-	-	-	-	-	-	-
202 ROSEVILLE							
Polling	-	-	-	-	-	-	-
TS Electronic	-	-	-	-	-	-	-
Total	-	-	-	-	-	-	-
203 RUBY							
Polling	-	-	-	-	-	-	-
TS Electronic	-	-	-	-	-	-	-
Total	-	-	-	-	-	-	-
204 STEFANIGA							
Polling	-	-	-	-	-	-	-
TS Electronic	-	-	-	-	-	-	-
Total	-	-	-	-	-	-	-
301 GRIFFIS							
Polling	-	-	-	-	-	-	-
TS Electronic	-	-	-	-	-	-	-
Total	-	-	-	-	-	-	-
302 WIDEWATER							
Polling	-	-	-	-	-	-	-
TS Electronic	-	-	-	-	-	-	-
Total	-	-	-	-	-	-	-
303 HARBOUR							
Polling	-	-	-	-	-	-	-
TS Electronic	-	-	-	-	-	-	-
Total	-	-	-	-	-	-	-
401 AQUIA							
Polling	-	-	-	-	-	-	-
TS Electronic	-	-	-	-	-	-	-
Total	-	-	-	-	-	-	-
402 COURTHOUSE							
Polling	-	-	-	-	-	-	-
TS Electronic	-	-	-	-	-	-	-
Total	-	-	-	-	-	-	-
403 BROOKE							
Polling	-	-	-	-	-	-	-
TS Electronic	-	-	-	-	-	-	-

Statement of Votes Cast
 County of Stafford, VA
 General and Special Elections
 November 3, 2009

Date:04/01/11
 Time:12:20:35
 Page:14 of 28

SOVC For Jurisdiction Wide, All Counters, All Races

Bd of Sups Falmouth											
	Reg. Voters	Times Counted	Total Votes	Susan B. Stimpson		Doug J. Filler		Mark W. Osborn		Write-In Votes	
Total	-	-	-	-	-	-	-	-	-	-	-
501 GRAFTON											
Polling	3054	1004	987	547	55.42%	223	22.59%	217	21.99%	0	0.00%
TS Electronic	3054	280	274	145	52.92%	66	24.09%	63	22.99%	0	0.00%
Total	3054	1284	1261	692	54.88%	289	22.92%	280	22.20%	0	0.00%
502 FALMOUTH											
Polling	3518	1135	1108	637	57.49%	268	24.19%	202	18.23%	1	0.09%
TS Electronic	3518	409	401	232	57.86%	101	25.19%	68	16.96%	0	0.00%
Total	3518	1544	1509	869	57.59%	369	24.45%	270	17.89%	1	0.07%
503 DREW											
Polling	1443	296	287	139	48.43%	63	21.95%	83	28.92%	2	0.70%
TS Electronic	1443	205	200	114	57.00%	37	18.50%	49	24.50%	0	0.00%
Total	1443	501	487	253	51.95%	100	20.53%	132	27.10%	2	0.41%
504 GAYLE											
Polling	3762	999	970	351	36.19%	375	38.66%	244	25.15%	0	0.00%
TS Electronic	3762	368	356	126	35.39%	151	42.42%	79	22.19%	0	0.00%
Total	3762	1367	1326	477	35.97%	526	39.67%	323	24.36%	0	0.00%
601 FERRY FARM											
Polling	-	-	-	-	-	-	-	-	-	-	-
TS Electronic	-	-	-	-	-	-	-	-	-	-	-
Total	-	-	-	-	-	-	-	-	-	-	-
602 CHATHAM											
Polling	-	-	-	-	-	-	-	-	-	-	-
TS Electronic	-	-	-	-	-	-	-	-	-	-	-
Total	-	-	-	-	-	-	-	-	-	-	-
603 WHITE OAK											
Polling	-	-	-	-	-	-	-	-	-	-	-
TS Electronic	-	-	-	-	-	-	-	-	-	-	-
Total	-	-	-	-	-	-	-	-	-	-	-
701 WOODLANDS											
Polling	-	-	-	-	-	-	-	-	-	-	-
TS Electronic	-	-	-	-	-	-	-	-	-	-	-
Total	-	-	-	-	-	-	-	-	-	-	-
702 WHITSON											
Polling	-	-	-	-	-	-	-	-	-	-	-
TS Electronic	-	-	-	-	-	-	-	-	-	-	-
Total	-	-	-	-	-	-	-	-	-	-	-
703 HAMPTON											
Polling	-	-	-	-	-	-	-	-	-	-	-
TS Electronic	-	-	-	-	-	-	-	-	-	-	-
Total	-	-	-	-	-	-	-	-	-	-	-
ABSENTEE											
Absentee	11777	190	179	96	53.63%	54	30.17%	29	16.20%	0	0.00%
TS Absentee	11777	88	77	35	45.45%	19	24.68%	23	29.87%	0	0.00%
Total	0	278	256	131	51.17%	73	28.52%	52	20.31%	0	0.00%
PROVISIONAL											
Absentee	11777	3	2	2	100.00%	0	0.00%	0	0.00%	0	0.00%
TS Absentee	11777	0	0	0	-	0	-	0	-	0	-
Total	0	3	2	2	100.00%	0	0.00%	0	0.00%	0	0.00%
Total											
Polling	11777	3434	3352	1674	49.94%	929	27.71%	746	22.26%	3	0.09%
Absentee	23554	193	181	98	54.14%	54	29.83%	29	16.02%	0	0.00%
TS Electronic	11777	1262	1231	617	50.12%	355	28.84%	259	21.04%	0	0.00%
TS Absentee	23554	88	77	35	45.45%	19	24.68%	23	29.87%	0	0.00%
Total	11777	4977	4841	2424	50.07%	1357	28.03%	1057	21.83%	3	0.06%

Statement of Votes Cast
 County of Stafford, VA
 General and Special Elections
 November 3, 2009

Date:04/01/11
 Time:12:20:35
 Page:16 of 28

SOVC For Jurisdiction Wide, All Counters, All Races

Bd of Sups Garrisonville									
	Reg. Voters	Times Counted	Total Votes	L. Mark Dudenhefer		Laura A. Sellers		Write-In Votes	
Total	-	-	-	-	-	-	-	-	-
501 GRAFTON									
Polling	-	-	-	-	-	-	-	-	-
TS Electronic	-	-	-	-	-	-	-	-	-
Total	-	-	-	-	-	-	-	-	-
502 FALMOUTH									
Polling	-	-	-	-	-	-	-	-	-
TS Electronic	-	-	-	-	-	-	-	-	-
Total	-	-	-	-	-	-	-	-	-
503 DREW									
Polling	-	-	-	-	-	-	-	-	-
TS Electronic	-	-	-	-	-	-	-	-	-
Total	-	-	-	-	-	-	-	-	-
504 GAYLE									
Polling	-	-	-	-	-	-	-	-	-
TS Electronic	-	-	-	-	-	-	-	-	-
Total	-	-	-	-	-	-	-	-	-
601 FERRY FARM									
Polling	-	-	-	-	-	-	-	-	-
TS Electronic	-	-	-	-	-	-	-	-	-
Total	-	-	-	-	-	-	-	-	-
602 CHATHAM									
Polling	-	-	-	-	-	-	-	-	-
TS Electronic	-	-	-	-	-	-	-	-	-
Total	-	-	-	-	-	-	-	-	-
603 WHITE OAK									
Polling	-	-	-	-	-	-	-	-	-
TS Electronic	-	-	-	-	-	-	-	-	-
Total	-	-	-	-	-	-	-	-	-
701 WOODLANDS									
Polling	2534	731	710	467	65.77%	239	33.66%	4	0.56%
TS Electronic	2534	263	254	157	61.81%	97	38.19%	0	0.00%
Total	2534	994	964	624	64.73%	336	34.85%	4	0.41%
702 WHITSON									
Polling	2919	618	604	369	61.09%	231	38.25%	4	0.66%
TS Electronic	2919	288	282	153	54.26%	128	45.39%	1	0.35%
Total	2919	906	886	522	58.92%	359	40.52%	5	0.56%
703 HAMPTON									
Polling	3033	716	694	443	63.83%	251	36.17%	0	0.00%
TS Electronic	3033	268	263	164	62.36%	99	37.64%	0	0.00%
Total	3033	984	957	607	63.43%	350	36.57%	0	0.00%
ABSENTEE									
Absentee	8486	71	68	46	67.65%	21	30.88%	1	1.47%
TS Absentee	8486	50	50	36	72.00%	13	26.00%	1	2.00%
Total	0	121	118	82	69.49%	34	28.81%	2	1.69%
PROVISIONAL									
Absentee	8486	5	5	2	40.00%	3	60.00%	0	0.00%
TS Absentee	8486	0	0	0	-	0	-	0	-
Total	0	5	5	2	40.00%	3	60.00%	0	0.00%
Total									
Polling	8486	2065	2008	1279	63.70%	721	35.91%	8	0.40%
Absentee	16972	76	73	48	65.75%	24	32.88%	1	1.37%
TS Electronic	8486	819	799	474	59.32%	324	40.55%	1	0.13%
TS Absentee	16972	50	50	36	72.00%	13	26.00%	1	2.00%
Total	8486	3010	2930	1837	62.70%	1082	36.93%	11	0.38%

Statement of Votes Cast
 County of Stafford, VA
 General and Special Elections
 November 3, 2009

Date:04/01/11
 Time:12:20:35
 Page:18 of 28

SOVC For Jurisdiction Wide, All Counters, All Races

Bd of Sups Hartwood											
	Reg. Voters	Times Counted	Total Votes	Gary F. Snellings		M. S. "Joe" Brito		Shawn P. Goss		Write-In Votes	
Total	-	-	-	-	-	-	-	-	-	-	
501 GRAFTON											
Polling	-	-	-	-	-	-	-	-	-	-	
TS Electronic	-	-	-	-	-	-	-	-	-	-	
Total	-	-	-	-	-	-	-	-	-	-	
502 FALMOUTH											
Polling	-	-	-	-	-	-	-	-	-	-	
TS Electronic	-	-	-	-	-	-	-	-	-	-	
Total	-	-	-	-	-	-	-	-	-	-	
503 DREW											
Polling	-	-	-	-	-	-	-	-	-	-	
TS Electronic	-	-	-	-	-	-	-	-	-	-	
Total	-	-	-	-	-	-	-	-	-	-	
504 GAYLE											
Polling	-	-	-	-	-	-	-	-	-	-	
TS Electronic	-	-	-	-	-	-	-	-	-	-	
Total	-	-	-	-	-	-	-	-	-	-	
601 FERRY FARM											
Polling	-	-	-	-	-	-	-	-	-	-	
TS Electronic	-	-	-	-	-	-	-	-	-	-	
Total	-	-	-	-	-	-	-	-	-	-	
602 CHATHAM											
Polling	-	-	-	-	-	-	-	-	-	-	
TS Electronic	-	-	-	-	-	-	-	-	-	-	
Total	-	-	-	-	-	-	-	-	-	-	
603 WHITE OAK											
Polling	-	-	-	-	-	-	-	-	-	-	
TS Electronic	-	-	-	-	-	-	-	-	-	-	
Total	-	-	-	-	-	-	-	-	-	-	
701 WOODLANDS											
Polling	-	-	-	-	-	-	-	-	-	-	
TS Electronic	-	-	-	-	-	-	-	-	-	-	
Total	-	-	-	-	-	-	-	-	-	-	
702 WHITSON											
Polling	-	-	-	-	-	-	-	-	-	-	
TS Electronic	-	-	-	-	-	-	-	-	-	-	
Total	-	-	-	-	-	-	-	-	-	-	
703 HAMPTON											
Polling	-	-	-	-	-	-	-	-	-	-	
TS Electronic	-	-	-	-	-	-	-	-	-	-	
Total	-	-	-	-	-	-	-	-	-	-	
ABSENTEE											
Absentee	12069	134	118	77	65.25%	26	22.03%	12	10.17%	3	2.54%
TS Absentee	12069	84	75	51	68.00%	19	25.33%	5	6.67%	0	0.00%
Total	0	218	193	128	66.32%	45	23.32%	17	8.81%	3	1.55%
PROVISIONAL											
Absentee	12069	7	7	7	100.00%	0	0.00%	0	0.00%	0	0.00%
TS Absentee	12069	0	0	0	-	0	-	0	-	0	-
Total	0	7	7	7	100.00%	0	0.00%	0	0.00%	0	0.00%
Total											
Polling	12069	3711	3537	1920	54.28%	1308	36.98%	299	8.45%	10	0.28%
Absentee	24138	141	125	84	67.20%	26	20.80%	12	9.60%	3	2.40%
TS Electronic	12069	1222	1167	625	53.56%	429	36.76%	111	9.51%	2	0.17%
TS Absentee	24138	84	75	51	68.00%	19	25.33%	5	6.67%	0	0.00%
Total	12069	5158	4904	2680	54.65%	1782	36.34%	427	8.71%	15	0.31%

Statement of Votes Cast
 County of Stafford, VA
 General and Special Elections
 November 3, 2009

Date:04/01/11
 Time:12:20:35
 Page:19 of 28

SOVC For Jurisdiction Wide, All Counters, All Races

School Board Aquia									
	Reg. Voters	Times Counted	Total Votes	Stephanie J. Johnson		Jonathon P. Myers		Write-In Votes	
Jurisdiction Wide									
101 HARTWOOD									
Polling	-	-	-	-	-	-	-	-	-
TS Electronic	-	-	-	-	-	-	-	-	-
Total	-	-	-	-	-	-	-	-	-
102 ROCKY RUN									
Polling	-	-	-	-	-	-	-	-	-
TS Electronic	-	-	-	-	-	-	-	-	-
Total	-	-	-	-	-	-	-	-	-
103 SIMPSON									
Polling	-	-	-	-	-	-	-	-	-
TS Electronic	-	-	-	-	-	-	-	-	-
Total	-	-	-	-	-	-	-	-	-
104 RAMOTH									
Polling	-	-	-	-	-	-	-	-	-
TS Electronic	-	-	-	-	-	-	-	-	-
Total	-	-	-	-	-	-	-	-	-
201 ROCK HILL									
Polling	-	-	-	-	-	-	-	-	-
TS Electronic	-	-	-	-	-	-	-	-	-
Total	-	-	-	-	-	-	-	-	-
202 ROSEVILLE									
Polling	-	-	-	-	-	-	-	-	-
TS Electronic	-	-	-	-	-	-	-	-	-
Total	-	-	-	-	-	-	-	-	-
203 RUBY									
Polling	-	-	-	-	-	-	-	-	-
TS Electronic	-	-	-	-	-	-	-	-	-
Total	-	-	-	-	-	-	-	-	-
204 STEFANIGA									
Polling	-	-	-	-	-	-	-	-	-
TS Electronic	-	-	-	-	-	-	-	-	-
Total	-	-	-	-	-	-	-	-	-
301 GRIFFIS									
Polling	-	-	-	-	-	-	-	-	-
TS Electronic	-	-	-	-	-	-	-	-	-
Total	-	-	-	-	-	-	-	-	-
302 WIDEWATER									
Polling	-	-	-	-	-	-	-	-	-
TS Electronic	-	-	-	-	-	-	-	-	-
Total	-	-	-	-	-	-	-	-	-
303 HARBOUR									
Polling	-	-	-	-	-	-	-	-	-
TS Electronic	-	-	-	-	-	-	-	-	-
Total	-	-	-	-	-	-	-	-	-
401 AQUIA									
Polling	3532	719	683	463	67.79%	215	31.48%	5	0.73%
TS Electronic	3532	395	364	247	67.86%	116	31.87%	1	0.27%
Total	3532	1114	1047	710	67.81%	331	31.61%	6	0.57%
402 COURTHOUSE									
Polling	3703	608	570	354	62.11%	213	37.37%	3	0.53%
TS Electronic	3703	409	379	236	62.27%	143	37.73%	0	0.00%
Total	3703	1017	949	590	62.17%	356	37.51%	3	0.32%
403 BROOKE									
Polling	3721	1151	1064	568	53.38%	491	46.15%	5	0.47%
TS Electronic	3721	453	424	264	62.26%	158	37.26%	2	0.47%

Statement of Votes Cast
 County of Stafford, VA
 General and Special Elections
 November 3, 2009

Date:04/01/11
 Time:12:20:35
 Page:20 of 28

SOVC For Jurisdiction Wide, All Counters, All Races

School Board Aquia									
	Reg. Voters	Times Counted	Total Votes	Stephanie J. Johnson		Jonathon P. Myers		Write-In Votes	
Total	3721	1604	1488	832	55.91%	649	43.62%	7	0.47%
501 GRAFTON									
Polling	-	-	-	-	-	-	-	-	-
TS Electronic	-	-	-	-	-	-	-	-	-
Total	-	-	-	-	-	-	-	-	-
502 FALMOUTH									
Polling	-	-	-	-	-	-	-	-	-
TS Electronic	-	-	-	-	-	-	-	-	-
Total	-	-	-	-	-	-	-	-	-
503 DREW									
Polling	-	-	-	-	-	-	-	-	-
TS Electronic	-	-	-	-	-	-	-	-	-
Total	-	-	-	-	-	-	-	-	-
504 GAYLE									
Polling	-	-	-	-	-	-	-	-	-
TS Electronic	-	-	-	-	-	-	-	-	-
Total	-	-	-	-	-	-	-	-	-
601 FERRY FARM									
Polling	-	-	-	-	-	-	-	-	-
TS Electronic	-	-	-	-	-	-	-	-	-
Total	-	-	-	-	-	-	-	-	-
602 CHATHAM									
Polling	-	-	-	-	-	-	-	-	-
TS Electronic	-	-	-	-	-	-	-	-	-
Total	-	-	-	-	-	-	-	-	-
603 WHITE OAK									
Polling	-	-	-	-	-	-	-	-	-
TS Electronic	-	-	-	-	-	-	-	-	-
Total	-	-	-	-	-	-	-	-	-
701 WOODLANDS									
Polling	-	-	-	-	-	-	-	-	-
TS Electronic	-	-	-	-	-	-	-	-	-
Total	-	-	-	-	-	-	-	-	-
702 WHITSON									
Polling	-	-	-	-	-	-	-	-	-
TS Electronic	-	-	-	-	-	-	-	-	-
Total	-	-	-	-	-	-	-	-	-
703 HAMPTON									
Polling	-	-	-	-	-	-	-	-	-
TS Electronic	-	-	-	-	-	-	-	-	-
Total	-	-	-	-	-	-	-	-	-
ABSENTEE									
Absentee	10956	121	99	55	55.56%	42	42.42%	2	2.02%
TS Absentee	10956	72	66	49	74.24%	15	22.73%	2	3.03%
Total	0	193	165	104	63.03%	57	34.55%	4	2.42%
PROVISIONAL									
Absentee	10956	2	2	0	0.00%	2	100.00%	0	0.00%
TS Absentee	10956	0	0	0	-	0	-	0	-
Total	0	2	2	0	0.00%	2	100.00%	0	0.00%
Total									
Polling	10956	2478	2317	1385	59.78%	919	39.66%	13	0.56%
Absentee	21912	123	101	55	54.46%	44	43.56%	2	1.98%
TS Electronic	10956	1257	1167	747	64.01%	417	35.73%	3	0.26%
TS Absentee	21912	72	66	49	74.24%	15	22.73%	2	3.03%
Total	10956	3930	3651	2236	61.24%	1395	38.21%	20	0.55%

Statement of Votes Cast
 County of Stafford, VA
 General and Special Elections
 November 3, 2009

Date:04/01/11
 Time:12:20:35
 Page:21 of 28

SOVC For Jurisdiction Wide, All Counters, All Races

		School Board Falmouth				
		Reg. Voters	Times Counted	Total Votes	M. G. "Meg" Bohmke	Write-In Votes
Jurisdiction Wide						
101 HARTWOOD						
	Polling	-	-	-	-	-
	TS Electronic	-	-	-	-	-
	Total	-	-	-	-	-
102 ROCKY RUN						
	Polling	-	-	-	-	-
	TS Electronic	-	-	-	-	-
	Total	-	-	-	-	-
103 SIMPSON						
	Polling	-	-	-	-	-
	TS Electronic	-	-	-	-	-
	Total	-	-	-	-	-
104 RAMOTH						
	Polling	-	-	-	-	-
	TS Electronic	-	-	-	-	-
	Total	-	-	-	-	-
201 ROCK HILL						
	Polling	-	-	-	-	-
	TS Electronic	-	-	-	-	-
	Total	-	-	-	-	-
202 ROSEVILLE						
	Polling	-	-	-	-	-
	TS Electronic	-	-	-	-	-
	Total	-	-	-	-	-
203 RUBY						
	Polling	-	-	-	-	-
	TS Electronic	-	-	-	-	-
	Total	-	-	-	-	-
204 STEFANIGA						
	Polling	-	-	-	-	-
	TS Electronic	-	-	-	-	-
	Total	-	-	-	-	-
301 GRIFFIS						
	Polling	-	-	-	-	-
	TS Electronic	-	-	-	-	-
	Total	-	-	-	-	-
302 WIDEWATER						
	Polling	-	-	-	-	-
	TS Electronic	-	-	-	-	-
	Total	-	-	-	-	-
303 HARBOUR						
	Polling	-	-	-	-	-
	TS Electronic	-	-	-	-	-
	Total	-	-	-	-	-
401 AQUIA						
	Polling	-	-	-	-	-
	TS Electronic	-	-	-	-	-
	Total	-	-	-	-	-
402 COURTHOUSE						
	Polling	-	-	-	-	-
	TS Electronic	-	-	-	-	-
	Total	-	-	-	-	-
403 BROOKE						
	Polling	-	-	-	-	-
	TS Electronic	-	-	-	-	-

Statement of Votes Cast
 County of Stafford, VA
 General and Special Elections
 November 3, 2009

Date:04/01/11
 Time:12:20:35
 Page:22 of 28

SOVC For Jurisdiction Wide, All Counters, All Races

		School Board Falmouth					
		Reg. Voters	Times Counted	Total Votes	M. G. "Meg" Bohmke	Write-In Votes	
Total		-	-	-	-	-	-
501 GRAFTON							
Polling		3054	1004	849	825 97.17%	24	2.83%
TS Electronic		3054	280	241	235 97.51%	6	2.49%
Total		3054	1284	1090	1060 97.25%	30	2.75%
502 FALMOUTH							
Polling		3518	1135	967	941 97.31%	26	2.69%
TS Electronic		3518	409	359	355 98.89%	4	1.11%
Total		3518	1544	1326	1296 97.74%	30	2.26%
503 DREW							
Polling		1443	296	254	248 97.64%	6	2.36%
TS Electronic		1443	205	186	185 99.46%	1	0.54%
Total		1443	501	440	433 98.41%	7	1.59%
504 GAYLE							
Polling		3762	999	808	794 98.27%	14	1.73%
TS Electronic		3762	368	287	285 99.30%	2	0.70%
Total		3762	1367	1095	1079 98.54%	16	1.46%
601 FERRY FARM							
Polling		-	-	-	-	-	-
TS Electronic		-	-	-	-	-	-
Total		-	-	-	-	-	-
602 CHATHAM							
Polling		-	-	-	-	-	-
TS Electronic		-	-	-	-	-	-
Total		-	-	-	-	-	-
603 WHITE OAK							
Polling		-	-	-	-	-	-
TS Electronic		-	-	-	-	-	-
Total		-	-	-	-	-	-
701 WOODLANDS							
Polling		-	-	-	-	-	-
TS Electronic		-	-	-	-	-	-
Total		-	-	-	-	-	-
702 WHITSON							
Polling		-	-	-	-	-	-
TS Electronic		-	-	-	-	-	-
Total		-	-	-	-	-	-
703 HAMPTON							
Polling		-	-	-	-	-	-
TS Electronic		-	-	-	-	-	-
Total		-	-	-	-	-	-
ABSENTEE							
Absentee		11777	190	147	145 98.64%	2	1.36%
TS Absentee		11777	88	60	60 100.00%	0	0.00%
Total		0	278	207	205 99.03%	2	0.97%
PROVISIONAL							
Absentee		11777	3	2	2 100.00%	0	0.00%
TS Absentee		11777	0	0	0 -	0	-
Total		0	3	2	2 100.00%	0	0.00%
Total							
Polling		11777	3434	2878	2808 97.57%	70	2.43%
Absentee		23554	193	149	147 98.66%	2	1.34%
TS Electronic		11777	1262	1073	1060 98.79%	13	1.21%
TS Absentee		23554	88	60	60 100.00%	0	0.00%
Total		11777	4977	4160	4075 97.96%	85	2.04%

Statement of Votes Cast
 County of Stafford, VA
 General and Special Elections
 November 3, 2009

Date:04/01/11
 Time:12:20:36
 Page:23 of 28

SOVC For Jurisdiction Wide, All Counters, All Races

	School Board Garrisonville				
	Reg. Voters	Times Counted	Total Votes	Ty A. Schieber	Write-In Votes
Jurisdiction Wide					
101 HARTWOOD					
Polling	-	-	-	-	-
TS Electronic	-	-	-	-	-
Total	-	-	-	-	-
102 ROCKY RUN					
Polling	-	-	-	-	-
TS Electronic	-	-	-	-	-
Total	-	-	-	-	-
103 SIMPSON					
Polling	-	-	-	-	-
TS Electronic	-	-	-	-	-
Total	-	-	-	-	-
104 RAMOTH					
Polling	-	-	-	-	-
TS Electronic	-	-	-	-	-
Total	-	-	-	-	-
201 ROCK HILL					
Polling	-	-	-	-	-
TS Electronic	-	-	-	-	-
Total	-	-	-	-	-
202 ROSEVILLE					
Polling	-	-	-	-	-
TS Electronic	-	-	-	-	-
Total	-	-	-	-	-
203 RUBY					
Polling	-	-	-	-	-
TS Electronic	-	-	-	-	-
Total	-	-	-	-	-
204 STEFANIGA					
Polling	-	-	-	-	-
TS Electronic	-	-	-	-	-
Total	-	-	-	-	-
301 GRIFFIS					
Polling	-	-	-	-	-
TS Electronic	-	-	-	-	-
Total	-	-	-	-	-
302 WIDEWATER					
Polling	-	-	-	-	-
TS Electronic	-	-	-	-	-
Total	-	-	-	-	-
303 HARBOUR					
Polling	-	-	-	-	-
TS Electronic	-	-	-	-	-
Total	-	-	-	-	-
401 AQUIA					
Polling	-	-	-	-	-
TS Electronic	-	-	-	-	-
Total	-	-	-	-	-
402 COURTHOUSE					
Polling	-	-	-	-	-
TS Electronic	-	-	-	-	-
Total	-	-	-	-	-
403 BROOKE					
Polling	-	-	-	-	-
TS Electronic	-	-	-	-	-

Statement of Votes Cast
 County of Stafford, VA
 General and Special Elections
 November 3, 2009

Date:04/01/11
 Time:12:20:36
 Page:24 of 28

SOVC For Jurisdiction Wide, All Counters, All Races

		School Board Garrisonville					
		Reg. Voters	Times Counted	Total Votes	Ty A. Schieber		Write-In Votes
Total		-	-	-	-	-	-
501 GRAFTON							
Polling		-	-	-	-	-	-
TS Electronic		-	-	-	-	-	-
Total		-	-	-	-	-	-
502 FALMOUTH							
Polling		-	-	-	-	-	-
TS Electronic		-	-	-	-	-	-
Total		-	-	-	-	-	-
503 DREW							
Polling		-	-	-	-	-	-
TS Electronic		-	-	-	-	-	-
Total		-	-	-	-	-	-
504 GAYLE							
Polling		-	-	-	-	-	-
TS Electronic		-	-	-	-	-	-
Total		-	-	-	-	-	-
601 FERRY FARM							
Polling		-	-	-	-	-	-
TS Electronic		-	-	-	-	-	-
Total		-	-	-	-	-	-
602 CHATHAM							
Polling		-	-	-	-	-	-
TS Electronic		-	-	-	-	-	-
Total		-	-	-	-	-	-
603 WHITE OAK							
Polling		-	-	-	-	-	-
TS Electronic		-	-	-	-	-	-
Total		-	-	-	-	-	-
701 WOODLANDS							
Polling		2534	731	595	577	96.97%	18 3.03%
TS Electronic		2534	263	224	221	98.66%	3 1.34%
Total		2534	994	819	798	97.44%	21 2.56%
702 WHITSON							
Polling		2919	618	494	477	96.56%	17 3.44%
TS Electronic		2919	288	238	235	98.74%	3 1.26%
Total		2919	906	732	712	97.27%	20 2.73%
703 HAMPTON							
Polling		3033	716	572	556	97.20%	16 2.80%
TS Electronic		3033	268	219	218	99.54%	1 0.46%
Total		3033	984	791	774	97.85%	17 2.15%
ABSENTEE							
Absentee		8486	71	55	53	96.36%	2 3.64%
TS Absentee		8486	50	40	40	100.00%	0 0.00%
Total		0	121	95	93	97.89%	2 2.11%
PROVISIONAL							
Absentee		8486	5	5	5	100.00%	0 0.00%
TS Absentee		8486	0	0	0	-	0 0.00%
Total		0	5	5	5	100.00%	0 0.00%
Total							
Polling		8486	2065	1661	1610	96.93%	51 3.07%
Absentee		16972	76	60	58	96.67%	2 3.33%
TS Electronic		8486	819	681	674	98.97%	7 1.03%
TS Absentee		16972	50	40	40	100.00%	0 0.00%
Total		8486	3010	2442	2382	97.54%	60 2.46%

Statement of Votes Cast
 County of Stafford, VA
 General and Special Elections
 November 3, 2009

Date:04/01/11
 Time:12:20:36
 Page:26 of 28

SOVC For Jurisdiction Wide, All Counters, All Races

School Board Hartwood									
	Reg. Voters	Times Counted	Total Votes	N. Carroll Crowley		Doreen M. Phillips		Write-In Votes	
Total	-	-	-	-	-	-	-	-	-
501 GRAFTON									
Polling	-	-	-	-	-	-	-	-	-
TS Electronic	-	-	-	-	-	-	-	-	-
Total	-	-	-	-	-	-	-	-	-
502 FALMOUTH									
Polling	-	-	-	-	-	-	-	-	-
TS Electronic	-	-	-	-	-	-	-	-	-
Total	-	-	-	-	-	-	-	-	-
503 DREW									
Polling	-	-	-	-	-	-	-	-	-
TS Electronic	-	-	-	-	-	-	-	-	-
Total	-	-	-	-	-	-	-	-	-
504 GAYLE									
Polling	-	-	-	-	-	-	-	-	-
TS Electronic	-	-	-	-	-	-	-	-	-
Total	-	-	-	-	-	-	-	-	-
601 FERRY FARM									
Polling	-	-	-	-	-	-	-	-	-
TS Electronic	-	-	-	-	-	-	-	-	-
Total	-	-	-	-	-	-	-	-	-
602 CHATHAM									
Polling	-	-	-	-	-	-	-	-	-
TS Electronic	-	-	-	-	-	-	-	-	-
Total	-	-	-	-	-	-	-	-	-
603 WHITE OAK									
Polling	-	-	-	-	-	-	-	-	-
TS Electronic	-	-	-	-	-	-	-	-	-
Total	-	-	-	-	-	-	-	-	-
701 WOODLANDS									
Polling	-	-	-	-	-	-	-	-	-
TS Electronic	-	-	-	-	-	-	-	-	-
Total	-	-	-	-	-	-	-	-	-
702 WHITSON									
Polling	-	-	-	-	-	-	-	-	-
TS Electronic	-	-	-	-	-	-	-	-	-
Total	-	-	-	-	-	-	-	-	-
703 HAMPTON									
Polling	-	-	-	-	-	-	-	-	-
TS Electronic	-	-	-	-	-	-	-	-	-
Total	-	-	-	-	-	-	-	-	-
ABSENTEE									
Absentee	12069	134	106	50	47.17%	54	50.94%	2	1.89%
TS Absentee	12069	84	71	35	49.30%	36	50.70%	0	0.00%
Total	0	218	177	85	48.02%	90	50.85%	2	1.13%
PROVISIONAL									
Absentee	12069	7	6	3	50.00%	3	50.00%	0	0.00%
TS Absentee	12069	0	0	0	-	0	-	0	-
Total	0	7	6	3	50.00%	3	50.00%	0	0.00%
Total									
Polling	12069	3711	3417	1427	41.76%	1971	57.68%	19	0.56%
Absentee	24138	141	112	53	47.32%	57	50.89%	2	1.79%
TS Electronic	12069	1222	1134	488	43.03%	641	56.53%	5	0.44%
TS Absentee	24138	84	71	35	49.30%	36	50.70%	0	0.00%
Total	12069	5158	4734	2003	42.31%	2705	57.14%	26	0.55%

Statement of Votes Cast
 County of Stafford, VA
 General and Special Elections
 November 3, 2009

Date:04/01/11
 Time:12:20:36
 Page:27 of 28

SOVC For Jurisdiction Wide, All Counters, All Races

	Parks Recreation Project						
	Reg. Voters	Times Counted	Total Votes	YES		NO	
Jurisdiction Wide							
101 HARTWOOD							
Polling	3907	1378	1316	618	46.96%	698	53.04%
TS Electronic	3907	292	284	162	57.04%	122	42.96%
Total	3907	1670	1600	780	48.75%	820	51.25%
102 ROCKY RUN							
Polling	3634	1095	1054	542	51.42%	512	48.58%
TS Electronic	3634	325	316	196	62.03%	120	37.97%
Total	3634	1420	1370	738	53.87%	632	46.13%
103 SIMPSON							
Polling	1830	496	482	231	47.93%	251	52.07%
TS Electronic	1830	304	296	188	63.51%	108	36.49%
Total	1830	800	778	419	53.86%	359	46.14%
104 RAMOTH							
Polling	2698	742	704	392	55.68%	312	44.32%
TS Electronic	2698	301	291	205	70.45%	86	29.55%
Total	2698	1043	995	597	60.00%	398	40.00%
201 ROCK HILL							
Polling	2816	626	600	283	47.17%	317	52.83%
TS Electronic	2816	350	349	203	58.17%	146	41.83%
Total	2816	976	949	486	51.21%	463	48.79%
202 ROSEVILLE							
Polling	3550	925	871	470	53.96%	401	46.04%
TS Electronic	3550	357	353	204	57.79%	149	42.21%
Total	3550	1282	1224	674	55.07%	550	44.93%
203 RUBY							
Polling	2493	498	471	217	46.07%	254	53.93%
TS Electronic	2493	339	335	196	58.51%	139	41.49%
Total	2493	837	806	413	51.24%	393	48.76%
204 STEFANIGA							
Polling	3102	900	877	502	57.24%	375	42.76%
TS Electronic	3102	435	428	300	70.09%	128	29.91%
Total	3102	1335	1305	802	61.46%	503	38.54%
301 GRIFFIS							
Polling	2432	382	370	200	54.05%	170	45.95%
TS Electronic	2432	254	250	152	60.80%	98	39.20%
Total	2432	636	620	352	56.77%	268	43.23%
302 WIDEWATER							
Polling	3403	603	572	274	47.90%	298	52.10%
TS Electronic	3403	263	260	153	58.85%	107	41.15%
Total	3403	866	832	427	51.32%	405	48.68%
303 HARBOUR							
Polling	2978	881	868	420	48.39%	448	51.61%
TS Electronic	2978	319	312	184	58.97%	128	41.03%
Total	2978	1200	1180	604	51.19%	576	48.81%
401 AQUIA							
Polling	3532	719	684	387	56.58%	297	43.42%
TS Electronic	3532	395	375	242	64.53%	133	35.47%
Total	3532	1114	1059	629	59.40%	430	40.60%
402 COURTHOUSE							
Polling	3703	608	576	283	49.13%	293	50.87%
TS Electronic	3703	409	393	253	64.38%	140	35.62%
Total	3703	1017	969	536	55.31%	433	44.69%
403 BROOKE							
Polling	3721	1151	1051	456	43.39%	595	56.61%
TS Electronic	3721	453	432	236	54.63%	196	45.37%

Statement of Votes Cast
 County of Stafford, VA
 General and Special Elections
 November 3, 2009

Date:04/01/11
 Time:12:20:36
 Page:28 of 28

SOVC For Jurisdiction Wide, All Counters, All Races

		Parks Recreation Project						
		Reg. Voters	Times Counted	Total Votes	YES		NO	
Total		3721	1604	1483	692	46.66%	791	53.34%
501 GRAFTON								
Polling		3054	1004	948	456	48.10%	492	51.90%
TS Electronic		3054	280	273	159	58.24%	114	41.76%
Total		3054	1284	1221	615	50.37%	606	49.63%
502 FALMOUTH								
Polling		3518	1135	999	511	51.15%	488	48.85%
TS Electronic		3518	409	401	251	62.59%	150	37.41%
Total		3518	1544	1400	762	54.43%	638	45.57%
503 DREW								
Polling		1443	296	276	109	39.49%	167	60.51%
TS Electronic		1443	205	204	114	55.88%	90	44.12%
Total		1443	501	480	223	46.46%	257	53.54%
504 GAYLE								
Polling		3762	999	943	525	55.67%	418	44.33%
TS Electronic		3762	368	350	221	63.14%	129	36.86%
Total		3762	1367	1293	746	57.70%	547	42.30%
601 FERRY FARM								
Polling		2774	857	829	379	45.72%	450	54.28%
TS Electronic		2774	358	351	209	59.54%	142	40.46%
Total		2774	1215	1180	588	49.83%	592	50.17%
602 CHATHAM								
Polling		3088	770	735	394	53.61%	341	46.39%
TS Electronic		3088	339	333	188	56.46%	145	43.54%
Total		3088	1109	1068	582	54.49%	486	45.51%
603 WHITE OAK								
Polling		3491	1003	953	423	44.39%	530	55.61%
TS Electronic		3491	441	439	235	53.53%	204	46.47%
Total		3491	1444	1392	658	47.27%	734	52.73%
701 WOODLANDS								
Polling		2534	731	669	390	58.30%	279	41.70%
TS Electronic		2534	263	252	158	62.70%	94	37.30%
Total		2534	994	921	548	59.50%	373	40.50%
702 WHITSON								
Polling		2919	618	597	338	56.62%	259	43.38%
TS Electronic		2919	288	276	172	62.32%	104	37.68%
Total		2919	906	873	510	58.42%	363	41.58%
703 HAMPTON								
Polling		3033	716	690	445	64.49%	245	35.51%
TS Electronic		3033	268	261	179	68.58%	82	31.42%
Total		3033	984	951	624	65.62%	327	34.38%
ABSENTEE								
Absentee		73415	858	825	422	51.15%	403	48.85%
TS Absentee		73415	468	461	244	52.93%	217	47.07%
Total		0	1326	1286	666	51.79%	620	48.21%
PROVISIONAL								
Absentee		73415	27	21	15	71.43%	6	28.57%
TS Absentee		73415	0	0	0	-	0	-
Total		0	27	21	15	71.43%	6	28.57%
Total								
Polling		73415	19133	18135	9245	50.98%	8890	49.02%
Absentee		146830	885	846	437	51.65%	409	48.35%
TS Electronic		73415	8015	7814	4760	60.92%	3054	39.08%
TS Absentee		146830	468	461	244	52.93%	217	47.07%
Total		73415	28501	27256	14686	53.88%	12570	46.12%

EXHIBIT P



News Release

CR/#63/11

FOR IMMEDIATE RELEASE

Date: May 3, 2011

Contact: Lakesha Cole

Phone: (540) 658-4159



STAFFORD COUNTY BOARD OF SUPERVISORS APPROVE REDISTRICTING PLAN

Stafford, Va. – The Stafford County Board of Supervisors voted to approve a final redistricting plan that established new district boundaries, created three new voting precincts and shifted five polling places within the existing seven voting districts that are used to elect the Stafford County Board of Supervisors and the Stafford County School Board.

This decision comes after an 18 week public process, led by a board-appointed Redistricting Committee which includes Board of Supervisors members Mark Dudenhefer, Committee Chairman, Garrisonville District; Susan Stimpson, Falmouth District; and Harry Crisp, George Washington District. The Committee's charge was to make recommendations on new election district boundaries in accordance with the requirements of the Constitution of Virginia, the Code of Virginia and the Federal Voting Rights Act. These laws require localities which elect governing bodies by district to redistrict every 10 years, after the national census, to account for the population and demographic shift of the previous 10 years.

The new plan reflects Stafford County's population increase from 92,446 in 2000 to 128,961 in 2010, an increase of 36,515 people, or 39.5%. The existing election district boundaries required adjustment to balance the population numbers within a $\pm 5\%$ range of an ideal election district population of 18,423 people.

"This plan represents the growing population in Stafford County and ensures the rights of all citizens to participate effectively in the electoral process," said Mark Dudenhefer, Chairman of the Board of Supervisors.

The new plan also reflects the movement of five polling places to new locations and the creation of three new precincts, one within the George Washington district, one within the Griffis-Widewater district and one within the Aquia district. Six election districts now have four precincts; Garrisonville has three precincts.

(more)

CR/#63/11
May 3, 2011
Page 2


The redistricting process has been an open public process that included 13 opportunities for Stafford County citizens to learn more about the redistricting process and provide valuable input. The Board of Supervisors implemented a community-based participatory redistricting process that included community outreach, public information sessions, town hall meetings, stakeholder's meetings with representatives from the community and a Geographic Information Systems (GIS) demonstration on the County's new AutoBound redistricting software.

"The Board insisted that there be many opportunities for citizens to engage throughout the process to ensure all aspects of redistricting received full public review," said Mr. Dudenhefer.

Virginia and most of its localities, including Stafford County, must submit its voting maps and background data for preclearance according to Section 5 of the Voting Rights Act. The approved redistricting plan will be sent to the United States Department of Justice for review this week. Once approved, notices will be mailed to registered voters whose election district, precinct, or polling place has changed.

For more information about redistricting, including the maps as approved by the Board of Supervisors, visit the County's website at www.staffordcountyva.gov under Board of Supervisors Local Redistricting Process.

###



Print this Page

[Return to story](#)

Stafford supervisors pass redistricting map

May 4, 2011 12:15 am

BY JONAS BEALS

Stafford County supervisors last night voted 5-2 to approve a new redistricting map for the county. The Department of Justice has 60 days to review and approve the map before it can take effect.

The Board of Supervisors vote split along party lines, with Democratic supervisors Harry Crisp and Bob Woodson voting against the plan. Both elected officials questioned the way the plan reduced the minority population of Supervisor Paul Milde's Aquia District while increasing the minority population of Woodson's Griffis-Widewater District.

Crisp said the plan has "perhaps the potential appearance" of "packing"--the practice of concentrating the minority population into certain districts to reduce minorities' voting power in the remaining districts.

Crisp proposed an alternate map that equalized the percentage of minority population in Aquia and Griffis-Widewater. It was defeated in a 5-2 vote along the same party lines.

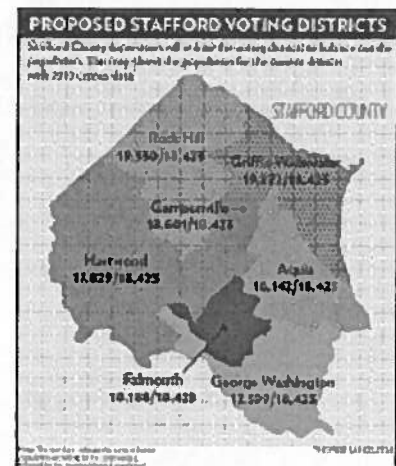
Supervisor Mark Dudenhefer, who chaired the redistricting committee, said that manipulating the minority population "did not enter into the decision process."

A vast majority of the public comments during last night's meeting concerned the proposed shift of section 3 of the Aquia Harbour subdivision from the Griffis-Widewater District to the Aquia District. Seven Aquia Harbour residents spoke out against the proposed map.

The new map has sections one and three of Aquia Harbour in the Aquia District and section two, where Woodson lives, in the Griffis-Widewater District.

The Department of Justice has 60 days to review the proposal, which pushes the county's voter registrar up against the July 8 deadline to send out absentee ballots for the Aug. 23 primary.

The general election will take place on Nov. 8, and includes three supervisor elections that will be affected by the redistricting: Rock Hill, Griffis-Widewater and George Washington.



Dudenhefer said county officials recently received a letter from the State Board of Elections requesting that the county approve their redistricting map by the end of April. Stafford was granted an extension until last night's meeting.

Stafford's redistricting process started in January, and has been a fairly quiet procedure guided by supervisors Dudenhefer, Susan Stimpson and Harry Crisp. There have been two town hall meetings, stakeholder meetings and public hearings. Public turnout was low.

"We just haven't had a lot of participation," assistant director of Planning and Zoning Cathy Baker said.

The primary goal of redistricting is to equalize the population in each district. Ten years ago, that target population was 13,207. This year, it's 18,423.

All seven of the proposed districts come close enough to the target number to meet federal and state guidelines.

The new plan will also require three new polling places--two in the Aquia District and one in the George Washington District.

Once the proposed map is approved by the Department of Justice, the county registrar will send notices to all voters whose districts, precincts or polling places might have changed due to the new map.

"We tried to move as little as possible and make the numbers work," Dudenhefer said.

Jonas Beals: 540/368-5036

Email: jbeals@freelancestar.com

Copyright 2011 The Free Lance-Star Publishing Company.




Published: April 13, 2011

[Home](#) / [news](#) / [local](#) / [govt politics](#) /

Few turn out for redistricting town hall meeting

By MARTY VAN DUYNE



STAFFORD— Less than a dozen area residents turned out for the Apr. 7 town hall meeting on redistricting at Stafford High School.

Chairman of the Stafford County Board of Supervisors Mark Dudenhefer, R-Garrisonville, serves as the Redistricting Committee Chair. Other members included Falmouth District Supervisor Susan Stimpson and George Washington District Supervisor Harry Crisp.

The committee has worked on a redistricting plan since early this year and after several work sessions and stakeholder meetings formulated draft maps in March.

Assistant Director of Planning and Zoning Kathy Baker gave a short visual presentation on the redistricting process and results.

She explained that Federal and State law mandate reviewing district boundaries every 10 years following the release of decennial U.S. Census data.

The county population grew 39 percent since 2000 from 92,446 to the 2010 count of 128,961. The increase of 36,515 people will result in increasing the population in each of the seven districts to 18,423.

While some districts need to expand to meet the ideal size, others need to be reduced. Data considered in the process includes demographics identifying minority and ethnic populations.

Baker said, "Hartwood, Rock Hill and Garrisonville have fairly small changes. The Griffis-Widewater and George Washington districts have increased in minority populations. The Aquia and Falmouth districts have a decrease."

Dudenhefer said none of the elected officials in the county have been redistricted out of their respective districts.

"Some people might consider that inappropriate. But the committee felt it was the right thing to do to not single out any board member or school board member and give the impression that we were intentionally redistricting someone out of their district," he said.

Dudenhefer said he is requesting at least one of the two polling places right across the street from one other that serve two different districts be moved to an alternate location.

NAACP member and Aquia Harbor resident Aston Haughton voiced a concern about the polling places for Aquia residents.

Dudenhefer told him the committee has assured that everyone who lives in Aquia will vote in Aquia.

Paul Waldowski of the Rock Hill District posed a series of questions concerning boundaries and inclusion of designated urban development areas and requested an explanation of the Griffis-Widewater District.

Dudenhefer explained that even absent any voters the boundaries include the population onboard Quantico Marine Corps Base at both the Basic School and the FBI location.

Waldowski was also concerned with using Interstate 95 as a boundary but Crisp replied that a lot of district lines follow natural boundaries though the population and demographics are also determinants.

"The area around the I-95 and Route 17 corridor is expected to grow," said Crisp.

A second town hall meeting is slated for April 14 at 7 p.m. at North Stafford High School. Dudenhefer invited anyone that has additional questions to attend.

The committee will confirm any new polling places and prepare a draft ordinance to include that data prior to an April 19 board of supervisors work session.

A public hearing on the redistricting plan will be held May 3.

And on May 6 an approval request will be forwarded to the Department of Justice for pre-clearance.


Any registered voter whose previous polling place has changed will be mailed a notice informing them of the new location.

Draft maps as well as complete details on the redistricting plans and procedures can be found at

co.stafford.va.us/BOS/Redistricting.

Marty van Duyne is a contributing writer for the Stafford County Sun.

Stafford County Sun © Copyright 2011 Media General Communications Holdings, LLC. A Media General company.



Print this Page

[Return to story](#)

Stafford slates public hearing

April 24, 2011 12:15 am

BY JONAS BEALS

Stafford County supervisors have the redistricting map they want, and they will take it to a public hearing May 3.

Every 10 years, state and local governments use U.S. census information to redraw election districts' boundaries to equalize their populations.

In Stafford, the target population is 18,423 in each of the seven districts. Existing district populations range from 14,445 in Garrisonville to 21,865 in Aquia.

The Department of Justice allows for a 5 percent deviation above or below the target population. Even with that wiggle room, six of Stafford's seven districts had to gain or lose residents. The Garrisonville District, for example, gained more than 4,000.

The exception is the Rock Hill District, which has about the same number of residents, although in the proposed map its boundaries change significantly to equalize the numbers in surrounding districts.

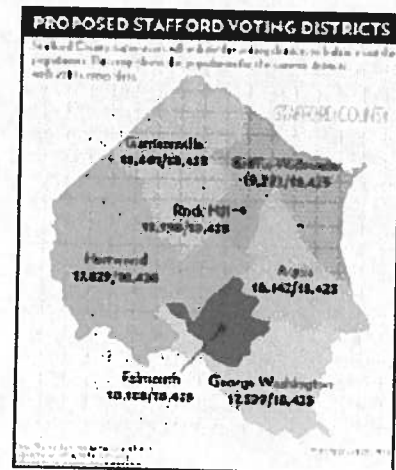
The Board of Supervisors, by a 6-1 vote, called for a public hearing on the redrawn map.

Supervisor Bob Woodson was not happy with the proposal and cast the no vote.

Woodson represents the Griffis-Widewater District, which includes two of Aquia Harbour subdivision's three sections. The new plan would take Section Three out of Griffis-Widewater and add it to Supervisor Paul Milde's Aquia District, which already includes Section One of Aquia Harbour.

Supervisor Harry Crisp floated two different proposed maps, both of which keep Section Three of Aquia Harbour in Griffis-Widewater by shifting population in other districts. One of Crisp's proposals came to a vote. That map was defeated 5-2, with Crisp and Woodson supporting it.

Milde made his own proposal in a bid to keep land around Stafford Courthouse from shifting out of his Aquia District and into Gary Snellings' Hartwood District. It didn't work; his motion failed 6-1.



The Justice Department takes a number of other factors into account when assessing a redistricting plan. Gerrymandering is a concern, so districts must be compact and contiguous.

Stafford's new map is not a radical departure from the existing districts, and seems to meet those standards.

Demographic information is also a concern, and some localities make an effort to create a "majority-minority" district to increase the potential for minority representation.

Stafford did not attempt to create such a district. The minority population is spread fairly evenly throughout the county, with districts in the proposed plan ranging from 25.36 percent minority in Hartwood to 40.62 percent minority in Griffis-Widewater.

Woodson, who is the first black supervisor elected in Stafford, accused the redistricting committee of "packing" in an effort to "create districts along racial and ideological lines." Packing refers to the practice of concentrating minorities in a district or districts to limit their influence elsewhere.

Other supervisors said they see no evidence of packing, and noted that the minority population in each proposed district is similar to its current racial makeup.

Supervisors are on a tight timeline for federal approval of the new election-district map.


The May 3 public hearing will give the Justice Department enough time to pre-clear the map for possible supervisor and School Board primaries on Aug. 23. Absentee primary ballots must be mailed by July 8.

The next general election takes place Nov. 8. Supervisor and School Board seats in the Rock Hill, Griffis-Widewater and George Washington districts are up for election.

Jonas Beals: 540/368-5036

Email: jbeals@freelancestar.com

Copyright 2011 The Free Lance-Star Publishing Company.



Print this Page

[Return to story](#)

Area grew 31 percent in decade

February 5, 2011 12:35 am

BY EMILY BATTLE

BY EMILY BATTLE

The Fredericksburg region's population grew by 31 percent between 2000 and 2010, with the Hispanic population posting the biggest percentage gains, according to new census data.

The U.S. Census Bureau released redistricting data to Virginia this week showing the 10 localities in the Fredericksburg area with a combined population of more than half a million.

That information will drive state and local efforts to redraw voting district lines, but it also gives a snapshot of how the region's population and racial diversity have changed over the past decade.

King George County posted the highest growth rate over the decade, at 40 percent, pushing its population to 23,584. Stafford County was close behind with 39 percent growth, followed by Culpeper at 36 percent and Spotsylvania at 35 percent.

Heavy growth in Stafford and Spotsylvania made them the seventh- and eight-most-populous counties, respectively, in the state, housing a quarter-million people between them.

Minority populations posted big gains in the area and Virginia. The Hispanic population grew by 92 percent statewide, the data show. It more than quadrupled in Culpeper and Louisa counties, and it more than tripled in Caroline, Fauquier, Orange, Spotsylvania and Stafford counties.

Hispanics still make up less than 10 percent of the population of every area locality except Fredericksburg, which recorded a Hispanic population of 11 percent.

Localities in the region posted gains in every category, with one exception. Westmoreland County, which had the area's lowest growth rate overall at 4.4 percent, saw a 5 percent drop in its black population.

Emily Battle: 540/374-5413

Email: ebattle@freelancestar.com

TOTAL POPULATION


Locality	Total population	% increase since 2000
Spotsylvania	122,397	35.4
Stafford	128,961	39.5
Fredericksburg	24,286	26
Caroline	28,545	29
Culpeper	46,689	36.3
Fauquier	65,203	18.3
King George	23,584	40.4
Louisa	33,153	29.4
Orange	33,481	29.4
Westmoreland	17,454	4.4
Virginia	8,001,024	13

POPULATION BREAKDOWN BY RACE

	Total White	% chg	Total Black	% chg	Total Hispanic	% chg	Total Other	% chg
Spotsylvania	92,452	23	18,671	66	9,278	266	7,216	187
Stafford	93,483	23	21,881	95	11,875	255	8,480	170
Fredericksburg	15,596	11	5,498	40	2,607	176	2,243	161
Caroline	18,649	35	8,375	10	959	225	686	84
Culpeper	35,058	31	7,368	18	4,157	384	2,969	303
Fauquier	55,607	14	5,321	10	4,178	275	2,712	231
King George	18,089	39	4,214	34	790	162	592	76
Louisa	25,996	33	5,870	6	762	319	524	137
Orange	27,584	26	4,256	19	1,139	245	822	231
Westmoreland	11,501	5	4,891	(-5)	1,002	73	672	67
Virginia	5,486,852	7	1,555,399	12	631,825	92	729,373	72

*Hispanic is a culture, rather than a race, so people classified as Hispanic can belong to white, black or other racial categories. Hispanics make up about 7 percent of the region's population. **Other includes Asian, American Indian/Alaskan native, Hawaiian/Pacific Islander. Asians make up about 2 percent of the local population.

Copyright 2011 The Free Lance-Star Publishing Company.



Print this Page

[Return to story](#)

TECHNOLOGY WILL EASE ONCE-TEDIOUS REDISTRICTING TASK

January 23, 2011 12:35 am

BY JONAS BEALS

Aside from population growth, the most drastic change affecting redistricting in Fredericksburg-area localities over the last 10 years is the improvement in technology.

New software, combined with Geographic Information Systems and census data, will make redrawing local voting districts a much less tedious exercise this time around.

All Virginia localities will have to reset voting districts this year to reflect population numbers from the 2010 Census, which will be released soon. The goal is to have equal populations in districts represented by elected officials.

Virginia counties face tight deadlines because many board seats are up for election this fall.

A recent demonstration in Stafford County of the new technology showed just how easily the district lines can be redrawn via computer.

Not only that, but population and demographic information is simultaneously recalculated in real time. In practice, the results of a boundary adjustment are known instantly.

Although it will not help elected officials with political or personal redistricting concerns, the software will likely take care of the objective issues in record time. Twenty years ago, it could take hours or days to calculate the ramifications of a single boundary change.

Stafford officials used software during the last redistricting in 2001, but it was a free version that was limited in its capabilities and prone to crashes.

Once the census data are available next month, county officials will be able to download that information and drop it directly into the AutoBound computer program. It is the same program used by the state as well as a number of Northern Virginia localities.

AutoBound cost \$6,400, but Stafford GIS manager Dave Capaz said it will save the county from having to print new maps every time a change is made.

"It's easier for us to use, and it empowers supervisors to make changes on the fly," he said.

Not only that, but the software can check the map to make sure it meets state and federal guidelines. It can also automatically generate the reports needed for U.S. Department of Justice approval. Virginia and most of its localities must submit their voting maps and background data for "pre-clearance" because the state falls under the federal voting rights statute.

The new software can generate the boundary descriptions required in the redistricting ordinance. That last task was a particularly time-consuming one in the past.

"We don't expect we'll have any hiccups in the process like we did last time," said Stafford GIS analyst Mary Bullington. "We will be able to answer questions quickly."

Another change in the process this year is that the Stafford Board of Supervisors plans to handle the redistricting itself. In the past, a committee was assigned to redraw the boundaries of the voting districts.

Supervisor Gary Snellings was on that committee of seven in 2001. He said it took the committee three months to come up with a recommendation.

"The supervisors didn't have the time to do it," he said. "It was a manual process."

Snellings said the new software will likely be considerably more accurate and provide information that was not readily available 10 years ago.

"This software has all the data in there for minority populations," Snellings said. "We didn't know any of that last time. We just had to guess at it."


Bullington said that while some smaller localities might not be using as sophisticated a program to deal with redistricting, everyone will tackle this year's redistricting with some sort of digital technology.

"Everybody is going to be using some form of GIS this time around," she said.

Jonas Beals: 540/368-5036

Email: jbeals@freelancestar.com

Copyright 2011 The Free Lance-Star Publishing Company.



Print this Page

[Return to story](#)

Time to redraw election districts

January 2, 2011 12:35 am

BY JONAS BEALS

With the 2010 U.S. Census now complete, Stafford County officials will begin the months-long process of using that information to redraw the boundaries of its local election districts.

Local census data are not yet available, but officials expect to get the figures in February.

County residents will have their first chance to address redistricting at Tuesday's Board of Supervisors meeting. A public hearing at 7 p.m. will officially kick off a task that could take at least six months. The redistricting must be completed before November's elections.

Without hard local numbers to work with, these preliminary discussions are likely to revolve around anticipated district sizes, minority populations and the possibility of new voting precincts.

"This is really just the first step," said Kathy Baker, assistant director of planning and zoning. "We are laying out what the process and the timeline is."

The county has grown significantly in the past 10 years. During the last redistricting, in 2001, Stafford's population was 92,446 and the average district included 13,206 people. This year, the county's population is expected to be in the ballpark of 130,000.

Using 2009 population projections, and assuming there will be seven districts, the average district population would be 17,738--a 34 percent increase over 10 years.

In 2001, Stafford officials added a new district--Garrisonville. The number of supervisors remained at seven, however, as they simultaneously eliminated an at-large supervisor position.

Adding or removing districts has not been discussed by supervisors, although Supervisor Paul Milde made an effort to add an eighth supervisor--an at-large chairman--in 2008.

His motion was defeated 4-3, with Supervisors Milde, Cord Sterling and Mark Dudenhefer supporting the idea. It has not been discussed in public since that vote.

There is no prescribed district size in Virginia, but state guidelines say: "Localities should draw redistricting plans with the goal of substantial population equality among districts."

Those guidelines suggest a deviation range for each district of 5 percent above or below the average calculated by dividing the county's total population by the number of districts.

Using 2009 population figures, that would mean each district in Stafford should contain between 16,851 and 18,625 people.

Districts must also comply with the Voting Rights Act while exhibiting compactness and contiguity.

"One of the biggest things we'll be looking at is racial and ethnic equality throughout the districts," Baker said.

The new district lines must be submitted to the Justice Department for approval by Sept. 7. Then the redistricting plan goes to the Board of Supervisors for its approval.

Regardless of the size of each district, the population increase could necessitate new voting precincts. By law, a precinct's capacity cannot exceed 5,000 registered voters. As of last month, only one precinct--Hartwood--exceeded 4,000 registered voters, but that could change as district lines are redrawn.

Fortunately, redrawing those lines should be easier than ever. The county's Geographic Information System has new software that will allow staff to easily redraw boundaries and immediately calculate the population within those new lines.

It will also automatically describe the boundaries--a necessary step in drafting an ordinance, but one that has been extremely time-consuming in the past, according to Baker.

Tuesday's public hearing will not be the only public hearing in the redistricting process. Supervisors must hold another before approving the new district map, and Cathy Riddle, Stafford's public information officer, said there will be multiple opportunities for public involvement.

"We want to make sure people know that [January] 4th is not the end of the public input," Riddle said.

For more information on redistricting in Stafford County, click the redistricting image at the top of the county's home page, co.stafford.va.us.

Jonas Beals: 540/368-5036

Email: jbeals@freelancestar.com

2000 population

2009 population

Deviation from target*

Garrisonville

13,856

16,860

-4.95%

Rock Hill

13,819

18,811

+6.05%

Aquia

13,683

19,298

+8.80%

Griffis-Widewater

13,232

16,085

-9.32%

Falmouth

12,649

20,202

+13.89%

Geo. Washington

12,632

15,507

-12.58%

Hartwood

12,575

20,498

+15.56%

*Target district population is 17,738 based on 2009 estimates.

Copyright 2011 The Free Lance-Star Publishing Company.


EXHIBIT Q

Notice of the May 3, 2011 Public Hearing

Published Thursday, April 21, 2011 in The Free Lance-Star, a newspaper of general circulation in Stafford County, Virginia.

THE FREE LANCE-STAR FREDERICKSBURG, VA.

THURSDAY, APRIL 21, 2011 C5



PUBLIC HEARING
STAFFORD COUNTY BOARD
OF SUPERVISORS

The Stafford County Board of Supervisors will hold a Public Hearing on Tuesday, May 3, 2011, beginning at 7:00 p.m. or as soon thereafter as the matter may be heard, in the Board of Supervisors Chambers, Stafford County Administration Center, 1300 Courthouse Road, Stafford, Virginia, on the item listed below.

1. Amendment to the Code of Stafford County—A proposed amendment to Stafford County Code, Section 9-11 et. seq., entitled "Elections," pursuant to proposed Ordinance O11-27. Proposed Ordinance O11-27 would amend and reordain the election district boundaries and precinct boundaries in Stafford County, as well as designate polling places for Stafford County as required by Article VII, § 5 of the Virginia Constitution and Virginia Code § 24.2-304.1 et seq. The amendment pursuant to proposed Ordinance O11-27 is the decennial redistricting based on the 2010 Census data.

The public hearing may be continued or adjourned. Copies of the above item and related materials, including proposed district maps, are on file in the County Administrator's Office and the Department of Planning and Zoning, 1300 Courthouse Road, and may be examined Monday through Friday between the hours of 8:00 a.m. and 4:30 p.m. In addition, information may be found on the Stafford County website at www.staffordcountvva.gov under the Board of Supervisors Redistricting Process link. All interested individuals are invited to attend and present oral or written comments. Persons in need of special accommodations in order to preview the information or to participate in the public hearing should contact the Department of Planning and Zoning at 540/658-8668 so that reasonable accommodations can be provided.

**BY ORDER OF THE STAFFORD COUNTY
BOARD OF SUPERVISORS**

Notice of the May 3, 2011 Public Hearing

Published Thursday, April 28, 2011 in The Free Lance-Star, a newspaper of general circulation in Stafford County, Virginia.

FREDERICKSBURG, VA.

THURSDAY, APRIL 28, 2011 THE FREE LANCE-STAR

C5



PUBLIC HEARING STAFFORD COUNTY BOARD OF SUPERVISORS

The Stafford County Board of Supervisors will hold a Public Hearing on Tuesday, May 3, 2011, beginning at 7:00 p.m. or as soon thereafter as the matter may be heard, in the Board of Supervisors Chambers, Stafford County Administration Center, 1300 Courthouse Road, Stafford, Virginia, on the item listed below.

1. Amendment to the Code of Stafford County—A proposed amendment to Stafford County Code, Section 9-11 et. seq., entitled "Elections," pursuant to proposed Ordinance O11-27. Proposed Ordinance O11-27 would amend and reordain the election district boundaries and precinct boundaries in Stafford County, as well as designate polling places for Stafford County as required by Article VII, § 5 of the Virginia Constitution and Virginia Code § 24.2-304.1 et seq. The amendment pursuant to proposed Ordinance O11-27 is the decennial redistricting based on the 2010 Census data.

The public hearing may be continued or adjourned. Copies of the above item and related materials, including proposed district maps, are on file in the County Administrator's Office and the Department of Planning and Zoning, 1300 Courthouse Road, and may be examined Monday through Friday between the hours of 8:00 a.m. and 4:30 p.m. In addition, information may be found on the Stafford County website at www.staffordcountyva.gov under the Board of Supervisors Redistricting Process link. All interested individuals are invited to attend and present oral or written comments. Persons in need of special accommodations in order to preview the information or to participate in the public hearing should contact the Department of Planning and Zoning at 540/658-8668 so that reasonable accommodations can be provided.

**BY ORDER OF THE STAFFORD COUNTY
BOARD OF SUPERVISORS**

EXHIBIT R

Notice of the January 4, 2011 Redistricting Information Session

Published Tuesday, December 21 and 28, 2010 in The Free Lance-Star, a newspaper of general circulation in Stafford County, Virginia.



PUBLIC HEARING STAFFORD COUNTY LOCAL REDISTRICTING PROCESS STAFFORD COUNTY BOARD OF SUPERVISORS

The Stafford County Board of Supervisors will hold a Public Hearing on Tuesday, January 4, 2011, beginning at 7:00 p.m. or as soon thereafter as the matter may be heard, in the Board of Supervisors Chambers, Stafford County Administration Center, 1300 Courthouse Road, Stafford, Virginia, on the item listed below.

STAFFORD COUNTY LOCAL REDISTRICTING PROCESS

The Stafford County Board of Supervisors is beginning the process of redrawing voter district boundary lines (redistricting) based on Census 2010 population data. The Census 2010 data is not yet available; however, preparation for redistricting is currently underway. Article VII, Section 5 of the Virginia Constitution and Virginia Code § 24.2-304.1 require localities which elect governing bodies by district to redistrict every ten years to account for population and demographic shifts. Stafford County must redistrict prior to the November 2011 elections.

County staff will present the general process and timeline for the upcoming redistricting efforts, and the Board of Supervisors will seek public input at this meeting. All citizens are invited to participate and share their views.

A map showing the current Stafford County election district and precinct boundaries is available at http://www.co.stafford.va.us/Departments/Voter_Registrar/Election_Information/Index.shtml. No new maps will be proposed until such time that Census 2010 data is available from the U. S. Census Bureau. A Guide to Local Redistricting for 2011, published by the Division of Legislative Services, an agency of the General Assembly of Virginia, is available at <http://dlsis.state.va.us>.

The public hearing may be continued or adjourned. Copies of the above items and related materials are on file in the County Administrator's Office and the Department of Planning and Zoning, 1300 Courthouse Road, and may be examined Monday through Friday between the hours of 8:00 a.m. and 4:30 p.m. All interested individuals are invited to attend and present oral or written comments. Persons in need of special accommodations in order to preview the information or to participate in the public hearing should contact the Department of Planning and Zoning at 540/658-8668 so that reasonable accommodations can be provided.

**BY ORDER OF THE STAFFORD COUNTY
BOARD OF SUPERVISORS**

Notice of the April 7 and April 14, 2011 Town Hall Meetings

Published Saturday, April 2, 2011 in The Free Lance-Star, a newspaper of general circulation in Stafford County, Virginia.

FREDERICKSBURG, VA.

SATURDAY, APRIL 2, 2011 THE FREE LANCE-STAR



Attention Stafford County Citizens! Stafford County Town Hall Meetings for Redistricting April 7 and April 14, 2011

Community input requested on the redrawing of the County's election district boundaries, precinct lines, and polling places (redistricting).

Meeting Details:

Thursday, April 7, 2011
7:00-9:00 p.m.
Stafford High School (Auditorium)
33 Stafford Indians Lane
Falmouth, VA 22405

Thursday, April 14, 2011
7:00-9:00 p.m.
North Stafford High School (Auditorium)
839 Garrisonville Road
Stafford, VA 22554

Stafford County will hold Town Hall meetings on Thursday, April 7 and Thursday, April 14, regarding the proposed redistricting of the County's seven election district boundaries. These boundaries are used to elect local government officials, including the members of the Stafford County Board of Supervisors and Stafford County School Board. The election district boundaries must be revised based on the results of the 2010 Census data. The County's population increased from 92,442 in 2000 to 128,961 in 2010. The district boundaries must be revised to address the population increase and to ensure that each district contains an approximately equal number of people.

The Stafford County Board of Supervisors established a redistricting committee which created a draft redistricting map. This map shows the proposed district boundaries based on the 2010 Census population. Associated information, including current population and racial demographics per election district, and proposed polling places, has also been compiled.

The Town Hall meetings on April 7 and 14 will be an opportunity for Stafford citizens to provide input on the draft redistricting map. The meetings will include a presentation showing the proposed changes, and allow for questions and comments.

For more information, visit the County's website at www.staffordcountyva.gov under Board of Supervisors Local Redistricting Process. For additional information, please contact Kathy Baker at 540/658-8668 or by email at kbaker@co.stafford.va.us.

Notice of the April 7 and April 14, 2011 Town Hall Meetings

Published Saturday, April 5, 2011 in The Free Lance-Star, a newspaper of general circulation in Stafford County, Virginia.

TUESDAY, APRIL 5, 2011

STAFFORD ZOOM. THE FREE LANCE-STAR. FREDERICKSBURG. VA



Attention Stafford County Citizens! Stafford County Town Hall Meetings for Redistricting April 7 and April 14, 2011

Community input requested on the redrawing of the County's election district boundaries, precinct lines, and polling places (redistricting).

Meeting Details:

Thursday, April 7, 2011
7:00-9:00 p.m.

Stafford High School (Auditorium)
33 Stafford Indians Lane
Falmouth, VA 22405

Thursday, April 14, 2011
7:00-9:00 p.m.

North Stafford High School (Auditorium)
839 Garrisonville Road
Stafford, VA 22554

Stafford County will hold Town Hall meetings on Thursday, April 7 and Thursday, April 14, regarding the proposed redistricting of the County's seven election district boundaries. These boundaries are used to elect local government officials, including the members of the Stafford County Board of Supervisors and Stafford County School Board. The election district boundaries must be revised based on the results of the 2010 Census data. The County's population increased from 92,442 in 2000 to 128,961 in 2010. The district boundaries must be revised to address the population increase and to ensure that each district contains an approximately equal number of people.

The Stafford County Board of Supervisors established a redistricting committee which created a draft redistricting map. This map shows the proposed district boundaries based on the 2010 Census population. Associated information, including current population and racial demographics per election district, and proposed polling places, has also been compiled.

The Town Hall meetings on April 7 and 14 will be an opportunity for Stafford citizens to provide input on the draft redistricting map. The meetings will include a presentation showing the proposed changes, and allow for questions and comments.

For more information, visit the County's website at www.staffordcountyva.gov under Board of Supervisors Local Redistricting Process. For additional information, please contact Kathy Baker at 540/658-8668 or by email at kbaker@co.stafford.va.us.



explore our site...

SEARCH

FOLLOW US ON:

BECOME A FAN:

Government

Departments

Residents

Visitors

Business

SHARE Email Print

You are here: Home > News Flash

- Board of Supervisors
- Agendas, Minutes & More
- Public Notices
- Newsroom
- E-Services
- How Do I?
- Stafford Alert
- Employee Login

- Community Alerts
- Employment
- Notify Me Sign Up
- Online Payments
- Contact Us

Public Notices

Posted on: March 23, 2011

Redistricting Committee Town Hall Meetings

The Redistricting Committee will hold Town Hall meetings on Thursday, April 7, 2011 at 7:00 p.m. in the Stafford High School auditorium located at 33 Stafford Indian Lane; and on Thursday, April 14, 2011 at 7:00 p.m. in the North Stafford High School auditorium located at 839 Garrisonville Road. Committee members include Supervisors Mark Dudenhefer, Garrisonville District; Harry Crisp, George Washington District; and Susan Stimpson, Falmouth District.

Previous

Community and Economic Development Committee

Next

Redistricting

Other News in Public Notices

Telecommunications Commission

Posted on: April 25, 2011

Joint Planning Commission and Telecommunications Commission

Posted on: April 25, 2011

Board of Supervisors/School Board Joint Working Committee

Posted on: April 15, 2011

Economic Development Authority Work Session

Posted on: April 14, 2011

Advisory Tow Board - Canceled

Posted on: April 12, 2011

Joint Transfer Development Rights Committee

Posted on: April 12, 2011

Board of Zoning Appeals, Public Hearing

Posted on: April 8, 2011

Joint Planning & Telecommunications Commission

Posted on: April 7, 2011

Garrisonville Road Public Hearing - May 5, 2011

Posted on: April 5, 2011

Quantico Growth Management Committee

Posted on: April 1, 2011

Broadband Subcommittee

Posted on: April 1, 2011

Community and Economic Development Committee

Posted on: March 23, 2011

Redistricting

Posted on: March 11, 2011

Search

SEARCH

All categories



Tools

RSS

Notify Me


Categories

- All Categories
- Citizens Assistance
- Gymnastics & Recreation Center
- Home
- Parks & Recreation
- Public Notices
- Public Works
- Transportation

County of Stafford, Virginia • 1300 Courthouse Road • Stafford, VA 22554 • 540-658-8600 • webmaster@co.stafford.va.us

Home | Email Page | Print | Calendar | FAQs | Contact Us | Accessibility | Site Map | Windpowered | Powered by CivicPlus | Copyright Notices

EXHIBIT S



Public Notice to all Stafford Citizens

In 2011, we will redraw (redistrict) the existing seven Stafford County election district boundaries that we use to elect our local government officials (which include: Stafford County Board of Supervisors and the Stafford County School Board) in response to results of the 2010 U.S. Census. Adjustments to voting precincts and locations may also be made at this time. New Stafford County election districts are to be adopted in July 2011.

The 2011 redistricting process will be an open public process that will include numerous opportunities for Stafford County citizens to learn more, provide input and participate and includes the following public process and meetings:

Public Hearings and Public Information to date

Population and racial demographics information was received on February 3, 2011 from the Census Bureau. Data is based on population as of April 1, 2010. Data can be found on the County's website at www.staffordcountyva.gov under Board of Supervisors Local Redistricting Process.

- **Public information meetings held to date to present and discuss redistricting requirements and criteria:**

- **Public Hearing/Information Session**

- * January 4, 2011

- **Stakeholder Redistricting Meeting**

- * January 13, 2011

- **GIS Demonstration Meeting**

- * January 18, 2011

- **Board of Supervisors Redistricting Committee Meetings:**

- * February 23, 2011

- * March 7, 2011

- * March 14, 2011

- * March 22, 2011

- **Board of Supervisors Redistricting Committee Meeting:**

- * March 28 - 5:00 p.m. - Conference Room ABC

- **Stakeholders Meeting:**

- * March 28 - 7:00 p.m. - Conference Room ABC

Upcoming Public Information Meetings

- **Town Hall Meetings:**

- * April 7 - 7:00 p.m. - Stafford High School Auditorium

- * April 14 - 7:00 p.m. - North Stafford High School Auditorium

Public Hearing and Adoption

May 2011

- Tuesday, May 3 - 7:00 p.m. - Board of Supervisors public hearing on new boundary lines

- Friday, May 6 - Approval request sent to Department of Justice for pre-clearance

Additional Milestones

July 2011

- New boundaries and precincts must be approved by the Department of Justice

- Notices mailed to registered voters whose election district, precinct, or polling place has changed

August 2011

- August 23 - primary election, if necessary

November 2011

- November 8 - General Election

* Dates are subject to change.*

EXHIBIT T

Board of Supervisors

Mark Dudenhefer

Chairman

Paul V. Milde, III

Vice Chairman

Harry E. Crisp, II

Gary F. Snellings

Cord A. Sterling

Susan B. Stimpson

Robert "Bob" Woodson



County Administrator

Anthony J. Romanello, ICMA-CM

(Letter sent to all stakeholders
listed on following page)

December 3, 2010

Dana Reinboldt, Chair
Stafford County School Board
2007 Merrimac Avenue
Stafford, VA 22554

SUBJECT: Stafford County Redistricting Stakeholders Meeting

Dear Ms. Reinboldt:

Stafford County is beginning the process of redrawing voter district boundary lines (redistricting) based on Census 2010 population data. The County does not anticipate receiving Census data until February or March 2011; however, preparation for redistricting is currently underway. The Board of Supervisors has established a list of stakeholders that may have an interest in the redistricting process.

You are invited to a stakeholders meeting which will be held on Thursday, December 16, 2010 at 7:00 P.M. in Conference Room ABC at the Stafford County Administration Center, 1300 Courthouse Road. The purpose of the meeting is to provide information on the redistricting process and receive input from interested parties. County staff will present a proposed timeline based on the need to have new local district boundary lines and polling places determined prior to the 2011 elections.

Please contact Kathy Baker, Assistant Director of Planning and Zoning, at 540-658-8668 or kbaker@co.stafford.va.us if you have any questions. In addition, please reply to Ms. Baker by December 14, 2010 to indicate your attendance at the meeting. Thank you for your participation.

Sincerely,

Mark Dudenhefer
Chairman
Stafford County Board of Supervisors

MD:kb



**STAFFORD COUNTY
REDISTRICTING STAKEHOLDERS**

NAME	ORGANIZATION
Mark Dudenhefer	Stafford County Board of Supervisors
Paul Milde	Stafford County Board of Supervisors
Harry Crisp	Stafford County Board of Supervisors
Gary Snellings	Stafford County Board of Supervisors
Cord Sterling	Stafford County Board of Supervisors
Susan Stimpson	Stafford County Board of Supervisors
Bob Woodson	Stafford County Board of Supervisors
Aston Haughton	NAACP
Greg Smith	LUCHA Ministries, Inc.
Susan Spears	Fredericksburg Area Chamber of Commerce
John Good	Rotary Club of Stafford
Mike Vrabel	North Stafford Garrisonville Rotary
Gloria Chittum	Stafford Electoral Board
Tibor Baksy	Stafford Electoral Board
Kathryn Sluger	Stafford Electoral Board
Meghann Cotter	Micah Ecumenical Ministries
Eric Herr	Stafford County Republican Committee
Kandy Hilliard	Stafford County Democratic Committee
Dana Reinboldt	Stafford County School Board
Krissy Huffman	Hampton Oaks HOA
Linda Solomey	Park Ridge HOA
Richard Benson	Park Ridge HOA
Chuck Halt	Aquia Harbour HOA
Marie Penninger	Windsor Forest HOA
Michelle Weisbrod	Augustine HOA
Laurel Baker	Perry Farms HOA
Jim Minor	Stonebridge at Widewater HOA
Hugh Barber	Stone River HOA
Wendell Anderson	Clearview Heights HOA
Kay Stevens	Austin Ridge HOA
Tom Endler	Stafford Lakes Village HOA
Stephen Bishop	Briarwood Estates POA
Bill Hallahan	Potomac Creek Estates
April Bair	Woodlawn HOA

STAFF

Anthony Romanello	Stafford County Administrator
Charles Shumate	Stafford County Attorney
Sharon Persinger	Stafford County Registrar
Kathy Baker	Stafford County Planning and Zoning
Amy Ansong	Stafford County Planning and Zoning
Mary Bullington	Stafford County Information Technology
Cathy Riddle	Stafford County Public Information Office

Kathy C. Baker

From: Kathy C. Baker
Sent: Friday, December 03, 2010 4:19 PM
To: Aston Haughton; Dana Reinboldt; Eric Herr; Gloria Chittum; Greg Smith; Kandy Hilliard; Kathryn Sluger; Kay Stevens; Krissy Huffman; Meghann Cotter; Mike Vrabel; Susan Spears; Tibor Baksy
Cc: Kathy C. Baker
Subject: Save the Date: Redistricting Stakeholders Meeting

Greetings:

Stafford County is beginning the process of redrawing voter district boundary lines (redistricting) based on Census 2010 population data. The County does not anticipate receiving Census data until February or March 2011; however, preparation for redistricting is currently underway. The Board of Supervisors has established a list of stakeholders that may have an interest in the redistricting process.

You are invited to a stakeholders meeting which will be held on Thursday, December 16, 2010 at 7:00 P.M. in Conference Room ABC at the Stafford County Administration Center, 1300 Courthouse Road. The purpose of the meeting is to provide information on the redistricting process and receive input from interested parties. County staff will present a proposed timeline based on the need to have new local district boundary lines and polling places determined prior to the 2011 elections.

A formal letter signed by the Chairman of the Board of Supervisors has been mailed to you.

Please contact me at 540-658-8668 or kbaker@co.stafford.va.us if you have any questions. In addition, please reply to me by December 14, 2010 to indicate your attendance at the meeting. Thank you for your participation.

Sincerely,

Kathy Baker
Assistant Director
Department of Planning and Zoning
P. O. Box 339
Stafford, VA 22555
540-658-8668
kbaker@co.stafford.va.us

Kathy C. Baker

From: Kathy C. Baker
Sent: Thursday, March 17, 2011 8:16 AM
To: Andre Nougaret; April Bair; Aston Haughton; Bill Hallahan; Chuck Halt; Dana Reinboldt; Eric Herr; Gloria Chittum; Greg Smith; Hugh Barber; Jim Minor; John Good; Karen Griffin; Kathryn Sluger; Kay Stevens; Krissy Huffman; Laurel Baker; Linda Solomey; Meghann Cotter; Michelle Weisbrod; Mike Vrabel; Patricia Healy; Reb Benson; Stephen Bishop; Stephen Bishop; Susan Spears; Tibor Baksy; Wendell Anderson; Kandy Hilliard
Cc: Kathy Baker
Subject: RE: Redistricting Stakeholders Meeting

Dear Redistricting Stakeholders,

The redistricting stakeholders meeting has now been scheduled for **Monday, March 28, 2011 at 7:00 PM** in conference room ABC at the Stafford County Administration Center. Proposed election district boundary line maps will be presented at the meeting, and input from the stakeholders will be welcome. The Board of Supervisors redistricting committee continues to meet in order to make recommendations on the proposed boundaries, so final maps are not yet available.

You may refer to the County's website at www.co.stafford.va.us and click on the Redistricting link for general redistricting information, or contact me if you have questions.

Please RSVP to me by March 25th to indicate your attendance at the meeting. Thank you in advance for your participation.

Kathy Baker
Assistant Director
Department of Planning and Zoning
P. O. Box 339
Stafford, VA 22555
540-658-8668
kbaker@co.stafford.va.us




From: Kathy C. Baker
Sent: Wednesday, March 09, 2011 4:18 PM
To: Andre Nougaret; April Bair; Aston Haughton; Bill Hallahan; Chuck Halt; Dana Reinboldt; Eric Herr; Gloria Chittum; Greg Smith; Hugh Barber; Jim Minor; John Good; Kandy Hilliard; Karen Griffin; Kathryn Sluger; Kay Stevens; Krissy Huffman; Laurel Baker; Linda Solomey; Meghann Cotter; Michelle Weisbrod; Mike Vrabel; Patricia Healy; Reb Benson; Stephen Bishop; Stephen Bishop; Susan Spears; Tibor Baksy; Wendell Anderson
Cc: aromanello@co.stafford.va.us; Mike P. Neuhard; mdudenhefer@comcast.net; Charles L. Shumate; Susan Stimpson; Harry Crisp
Subject: Redistricting Update

Greetings Redistricting Stakeholders,

As you are aware, redistricting in Stafford County is currently underway. A redistricting stakeholders meeting was held on January 13, 2011 to review the redistricting process and timeline. Since that time, the Board of Supervisors has established a redistricting committee consisting of Mark Dudenhefer, Harry Crisp and Susan Stimpson. The committee has met twice to discuss the redistricting process and timeline, review the newly released Census 2010 data, and begin

to consider the re-drawing of election district lines to account for the changes in population since 2000. The redistricting committee has two additional meetings currently scheduled for March 14 and March 28 to further discuss revised boundaries. The redistricting committee will be scheduling public input meetings in the near future, which will include another stakeholders meeting. We will notify you once those meetings are scheduled. In the meantime, if you have any questions, please feel free to contact me.

Kathy Baker
Assistant Director
Department of Planning and Zoning
P. O. Box 339
Stafford, VA 22555
540-658-8668
kbaker@co.stafford.va.us

 |
  |
  |
 [text site](#) | [wireless site](#)

[Home](#) > [Public Notices](#) > [2010](#) > [December](#)




<ul style="list-style-type: none"> ✚ About Stafford ✚ Boards and Commissions ✚ Constitutional Officers ✚ Court Services ✚ Departments ✚ Employment ✚ Public Schools ✚ Residents ✚ Contact Information <ul style="list-style-type: none"> ✚ 2010 <ul style="list-style-type: none"> ✚ January ✚ February ✚ March ✚ April ✚ May ✚ June ✚ July ✚ August ✚ September ✚ October ✚ November ✚ December ✚ 2008 ✚ 2009 	<div style="text-align: center;"> <h2 style="margin: 0;">Stakeholders Redistricting Meeting</h2> <h3 style="margin: 0;">December 16</h3> <p style="margin: 0;">Release date - December 13</p> <p style="margin: 0;">Chairman of the Stafford Board of Supervisors Mark Dudenhefer has called a special meeting of the Board to invite local community leaders for the purpose of discussing the redistricting process. The meeting will take place on Thursday, December 16, 2010 at 7:00 p.m. In Conference Rooms ABC of the Stafford Administration Center located at 1300 Courthouse Road, Stafford, VA 22554.</p> <p style="margin: 10px 0 0 40px;"><back to December 2010 notice index</p> </div>
---	--

[Contact Us](#) |
 [Home](#) |
 [Privacy](#) |
 [Site Disclaimer](#) |
 [Commonwealth of Virginia](#) |
 [U.S. Government Portal](#) |
 [Exchange Login](#)
 Questions or comments? Send us an email.

PLEASE NOTE: Any e-mail sent to a member of the Board of Supervisors, or any other public official and/or employee of Stafford County, becomes a public document and is subject to the Virginia Freedom of Information Act. This means that a copy of any such e-mail could be requested by a citizen, or a member of the media, is subject to disclosure, and could be reprinted and/or used in a public forum.

1300 Courthouse Road, P.O. Box 339, Stafford, Virginia
 22555-0339
 Phone: (540) 658-8600, Fax: (540) 658-7643

Copyright © 2010 All Rights Reserved

 |
  |
  |
 [text site](#) |
 [wireless site](#)

[Home](#) > [Public Notices](#) > [2010](#) > [December](#)

<ul style="list-style-type: none"> ✚ About Stafford ✚ Boards and Commissions ✚ Constitutional Officers ✚ Court Services ✚ Departments ✚ Employment ✚ Public Schools ✚ Residents ✚ Contact Information ✚ 2010 <ul style="list-style-type: none"> ✚ January ✚ February ✚ March ✚ April ✚ May ✚ June ✚ July ✚ August ✚ September ✚ October ✚ November ✚ December ✚ 2008 ✚ 2009 	<div style="text-align: center;"> <h3>Stakeholders Redistricting Meeting - Canceled</h3> <h4>December 16</h4> <p>Release date - December 16</p> <p>The Stakeholders Redistricting Meeting scheduled to take place on Thursday, December 16, 2010 at 7:00 p.m. in Conference Rooms ABC of the Stafford Administration Center, has been canceled due to weather and will be rescheduled in January.</p> <p style="text-align: center;"><back to December 2010 notice index</p> </div>
---	--

[Contact Us](#) |
 [Home](#) |
 [Privacy](#) |
 [Site Disclaimer](#) |
 [Commonwealth of Virginia](#) |
 [U.S. Government Portal](#) |
 [Exchange Login](#)
 Questions or comments? Send us an email.

PLEASE NOTE: Any e-mail sent to a member of the Board of Supervisors, or any other public official and/or employee of Stafford County, becomes a public document and is subject to the Virginia Freedom of Information Act. This means that a copy of any such e-mail could be requested by a citizen, or a member of the media, is subject to disclosure, and could be reprinted and/or used in a public forum.

1300 Courthouse Road, P.O. Box 339, Stafford, Virginia
 22555-0339
 Phone: (540) 658-8600, Fax: (540) 658-7643

Copyright © 2010 All Rights Reserved



text site wireless site

select a topic

search this site

Search

Home > Public Notices > 2011 > January

- ⌵ About Stafford
- ⌵ Boards and Commissions
- ⌵ Constitutional Officers
- ⌵ Court Services
- ⌵ Departments
- ⌵ Employment
- ⌵ Public Schools
- ⌵ Residents
- ⌵ Contact Information
 - ⌵ 2010
 - ⌵ 2011
 - ⌵ January
 - ⌵ February
 - ⌵ March
 - ⌵ 2008
 - ⌵ 2009

Stakeholders Redistricting Meeting

January 13

Release Date - January 4

Chairman of the Stafford Board of Supervisors Mark Dudenhefer has called a special meeting of the Board to invite local community leaders for the purpose of discussing the redistricting process. The meeting will take place on Thursday, January 13, 2011 at 7:00 p.m. in Conference Rooms ABC of the Stafford Administration Center located at 1300 Courthouse Road, Stafford, VA 22554.

[<back to January 2011 notice index](#)

Contact Us | Home | Privacy | Site Disclaimer | Commonwealth of Virginia | U.S. Government Portal | Exchange Login
Questions or comments? Send us an email.

PLEASE NOTE: Any e-mail sent to a member of the Board of Supervisors, or any other public official and/or employee of Stafford County, becomes a public document and is subject to the Virginia Freedom of Information Act. This means that a copy of any such e-mail could be requested by a citizen, or a member of the media, is subject to disclosure, and could be reprinted and/or used in a public forum.

1300 Courthouse Road, P.O. Box 339, Stafford, Virginia 22555-0339

Phone: (540) 658-8600, Fax: (540) 658-7643

Copyright © 2010 All Rights Reserved

EXHIBIT U

(Part of Exhibit U is on a DVD. Exhibit U also contains an excerpt of the DRAFT minutes of the Board of Supervisors of Stafford County, Virginia, May 3, 2011 Public Hearing on Redistricting.)

Planning and Zoning; Amend Chapter 9 of the Stafford County Code Entitled "Elections" Concerning Decennial Redistricting Ms. Kathy Baker, Assistant Director of Planning and Zoning, gave a presentation and answered Board members questions.

The Chairman opened the public hearing. The following persons desired to speak:

Phyllis Filoso

Following the first comments, Mr. Dudenhefer addressed the audience saying that members of the Board would not be answering questions related to redistricting, adding that the public hearing was a time set aside for members of the public to voice their opinion.

Suzanne Hornick

Kathleen Ashley

Barbara Cole

Chris Pomroy

Ann McKrill

Sheila Rogers

Allane Callander

Paul Waldowski

The Chairman closed the public hearing.

Ms. Stimpson motioned, seconded by Mr. Sterling, to adopt proposed Ordinance O11-27.

Following Ms. Stimpson's motion, Dr. Crisp stated that he had serious concerns about the proposed boundaries recommended by the Committee, particularly regarding Section 3 in Aquia Harbour being moved into the Aquia District from the Griffis-Widewater District. Following his statement, Dr. Crisp outlined additional concerns and reasons why he felt that his alternative was preferable.

Dr. Crisp offered a substitute motion, seconded by Mr. Woodson, to amend proposed Ordinance O11-27 to include his alternate redistricting plan. Following Dr. Crisp's motion, Mr. Sterling asked if there could be a discussion of the substitute motion. Mr. Dudenhefer stated that voting to consider the substitute motion would then open it up for discussion.

County Attorney, Mr. Shumate, stated that the Board was at liberty to discuss the substitute motion after which Mr. Sterling said that he appreciated all of Dr. Crisp's hard work but that he cannot support the alternative "Crisp Plan" for redistricting. He added that the County was constrained by Census blocks and regulations set forth by the Department of Justice, and there was not a great deal of flexibility afforded staff or the Redistricting Committee. Mr. Sterling said that no one is being moved, they are staying in their houses. He cited population numbers and the need to adhere to the aforementioned regulations and Census blocks to equalize County districts as mandated by the Voting Rights Act and the Constitution. Mr. Sterling said that he did not believe there was any "packing" as had been alleged at an earlier meeting.

Ms. Stimpson talked about minority allocations in districts and said that while she appreciates Dr. Crisp's concerns, she supports the original Committee recommendation. Dr. Crisp responded that while minorities are one of his concerns, his other concerns were relying on Aquia Creek as a natural boundary and keeping Sections 2 and 3 of Aquia Harbour together.

Mr. Milde noted that his district was losing one-quarter of the Courthouse Complex as well as an area behind Stafford Marketplace which had shown him strong support. He stated that he wishes the County could keep the districts "as-is" but since that is not an option, he will support the original recommendation.

The Voting Board tally to consider the substitute motion was:

Yea: (2) Crisp, Woodson
Nay: (5) Dudenhefer, Milde, Snellings, Sterling, Stimpson

Following the vote on the substitute motion, Mr. Woodson made the following comments: "I am opposed to the Committee's Redistricting Plan because it packs minorities into two districts, the Griffis-Widewater and George Washington Districts, and it dilutes their voices in other districts."

Mr. Sterling said that he supports seven (7) at-large districts, run county-wide, and elected like Constitutional Officers. He said that there is little on which the Board votes that impacts only a single district, adding that staff made a good effort at developing compact, contiguous districts

and that the recommended changes were based on the rules of the Department of Justice and determined by Census blocks. Mr. Sterling said that he was not happy about losing part of his district to the Hartwood District, adding that parts of two neighborhoods, not entire neighborhoods, were being shifted to the Hartwood District. He restated that the Committee did a good job although he still prefers seven (7) at-large districts.

Mr. Milde said that that is the nature of redistricting, that thousands would be moved into new districts or into new precincts and that residents would not be happy about it. He talked about inaccuracies in comments made during public comments and said that if Aquia Harbour had not been split as it was according to the Committee's recommendations; two current members of the School Board would no longer live in the District in which they were elected to serve. He added that if the original recommendation passed his, (the Aquia) district would have the third largest minority concentration.

Mr. Dudenhefer said, regarding the inference of intended minority packing, that his (the Garrisonville) district had a 39% minority population and an increase, or decrease, in the number of minorities did not enter into his decision.

The Voting Board tally on the original motion was:

Yea: (5) Dudenhefer, Milde, Snellings, Sterling, Stimpson
Nay: (2) Crisp, Woodson

EXHIBIT V

STAFFORD COUNTY
 REDISTRICTING TOWN HALL MEETING
 APRIL 14, 2011
 7:00 PM

NORTH STAFFORD HIGH SCHOOL AUDITORIUM
 839 GARRISONVILLE ROAD

NAME (PRINT PLEASE)	ADDRESS	ORGANIZATION (IF APPLICABLE)
Paul Wilkerson	8 Pickett Ln Stafford VA 22551	
Deer D Festival	30000 Deer D Festival Rd Stafford VA 22556	
Vincent G. Burns	10 HANNOY DAVE FBURG VA 22406	SDC - Stafford Democratic Committee
ALAN BLANDER	622 LANCASTER ST	
Tammara Sullivan	4 Appoquinimann Rd Stafford VA 22557	
Kyle Sullivan		
Mikky Davidson	Potomaclocal.com	

STAFFORD COUNTY
 REDISTRICTING TOWN HALL MEETING
 APRIL 14, 2011
 7:00 PM

NORTH STAFFORD HIGH SCHOOL AUDITORIUM
 839 GARRISONVILLE ROAD

NAME (PRINT PLEASE)	ADDRESS	ORGANIZATION (IF APPLICABLE)
PATRICIA HEALY	157 DUNROVIN LANE STAFFORD VA 22556	
ASTON HATHGHTON	2000 COAST GUARD DR STAFFORD VA 22554	
DANA REINHOLDT	2007 MERRIMAC DR., STAFFORD VA 22554	
DAN BROWN	41 ST. WILLIAMS WAY STAFFORD VA 22556	
ROBERT F. SULLIVAN	20 STAGE RD FRED VA 22405	

EXHIBIT W

**Stafford County Board of Supervisors
January 4, 2011**

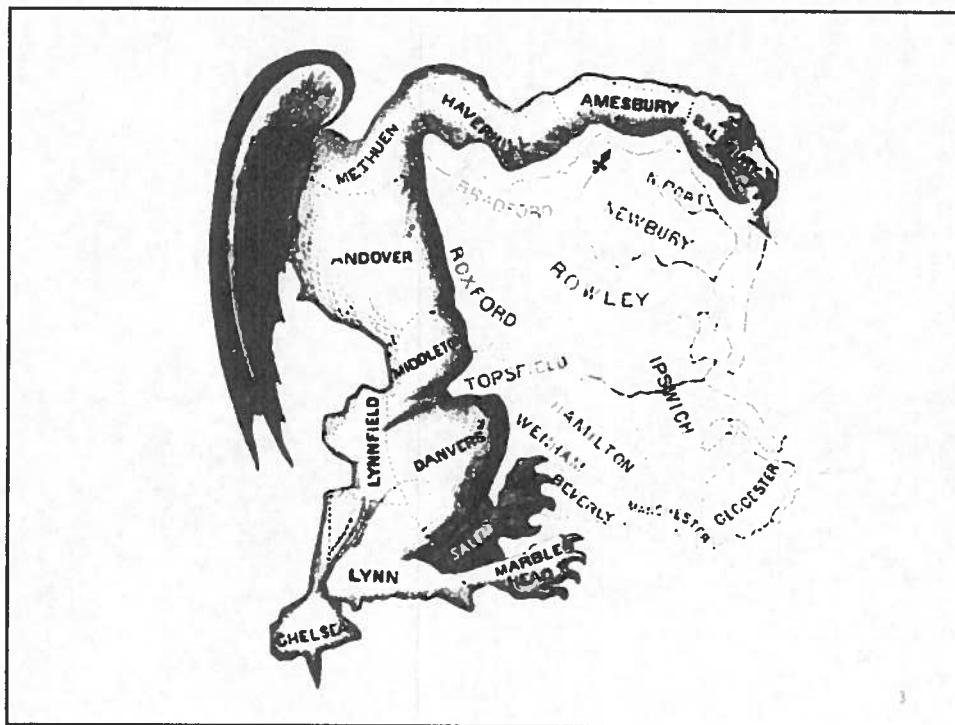
**Redistricting 2011
Stafford County**



STAFFORD
Virginia

What is Redistricting?

- The process of redrawing election district boundaries
- Boundaries must be reviewed after each decennial census count to reflect population/demographic changes
 - State legislature boundaries
 - Local political boundaries



Legal Requirements

- Federal and State Law mandate redistricting
- Federal Law Requirements
 - United States Constitution
 - Voting Rights Act of 1965
- State Law Requirements
 - Virginia Constitution
 - Code of Virginia
- “One Person, One Vote” standard
- Department of Justice Pre-Clearance

Current Boundaries

Average population per district: 13,206



General Process

- Receive Census 2010 data from Census Bureau
- Review data to determine population disparity among existing election districts
- Review changes in racial/ethnic make-up of each district
- Redraw district lines to accommodate changes
- Determine new polling places, if needed
- Receive approval of new districts and polling places prior to November 2011 elections
- Include public input through process

6

Redistricting Timeline

- **April 1, 2010** – Census Day
- **December 31, 2010** – Census count by state released to President
- **January 4, 2011** – Board of Supervisors public hearing/information session
- **April 1, 2011** – Deadline for release of Census 2010 data
 - Possible release for VA data in February

7

Timeline (cont.)

- **March/April 2011** –
 - GIS preparation of maps based on Census data
 - Preparation of draft ordinance
 - Include metes and bounds description of boundaries
 - Include new precincts and polling places
- **April 2011** - Board of Supervisors work session(s)

8

Timeline (cont.)

- **May 2011** – Board of Supervisors public hearing
- **May 2011** – Approval request sent to Department of Justice for pre-clearance
 - deadline to submit is July 7 based on 60-day review period
- **June 2011** – Primaries (if needed)
 - May be delayed by State

9

Timeline (cont.)

- **September 7, 2011** – New boundaries and precincts must be in place
 - 60 days in advance of general election
- **October 2011** – Notices mailed to registered voters whose election district, precinct or polling place has changed
 - 15 days prior to election
- **November 8, 2011** – General Election

10

2011 County Elections

- Board of Supervisors and School Board
 - Griffis-Widewater
 - Rock Hill
 - George Washington
- Non-district offices (not affected by redistricting)
 - Commonwealth's Attorney
 - Sheriff
 - Commissioner of the Revenue
 - Treasurer
 - Soil and Water Conservation Directors

11

2000	2000 (%)	DEMOGRAPHIC CHANGES	2008 (%)	2008
92,446		POPULATION		120,219
		RACE		
75,807	82.00%	White	72.96%	87,716
11,211	12.10%	Black or African-American	16.45%	19,778
417	0.50%	American Indian and Alaska Native	0.27%	323
1,512	1.60%	Asian	2.68%	3,218
93	0.10%	Native Hawaiian and Other Pacific Islander	0.09%	110
1,123	1.20%	Other	4.43%	5,322
2,283	2.50%	Two or More Races	3.12%	3,752
3.6% of Total population		Hispanic origin	8.35% of Total Population	

12

2000 District Populations

- Garrisonville – 13,856
- Rock Hill – 13,819
- Aquia – 13,683
- Griffis-Widewater – 13,232
- Falmouth – 12,649
- George Washington – 12,632
- Hartwood – 12,575



13

Potential district sizes

- Example based on 2009 population projection of 124,166
 - Increase from 92,446 in 2000
 - Increase of 31,720 people since 2000
- $124,166 \text{ people} \div 7 \text{ districts} = 17,738 \text{ people per district (new ideal district size)}$

14

Sample District Deviation

(Based on 2009 population estimate)

- **Garrisonville District**
 - 2000 district population **13,856**
 - Projected new district population **16,860**
 - Ideal new district population **17,738**
 - Deviation is **-4.95%**
 - Need to **increase** size by **878** people

15

Sample Population Deviations

DISTRICT	2000 POPULATION	2009 POP. ESTIMATE	TARGET DISTRICT POPULATION	% DEVIATION
Garrisonville	13,856	16,860	17,738	-4.95
Rock Hill	13,819	18,811	17,738	+6.05
Aquia	13,683	19,298	17,738	+8.79
Griffis-Widewater	13,232	16,085	17,738	-9.32
Falmouth	12,649	20,202	17,738	+13.89
George Washington	12,632	15,507	17,738	-12.58
Hartwood	12,575	20,498	17,738	+15.56

Total Deviation 20.51%
Average Deviation 10.16%

16

Polling Places

- Precinct capacity must not exceed 5,000 registered voters
- Precincts must be handicap accessible
- Precincts in schools designated for renovation may need to be changed
- New polling places must be identified if precincts are determined too large

17

Current Polling Places

Hartwood Election District			
101	Hartwood	Hartwood Presbyterian Church, 50 Hartwood Church Rd, 22406	88
102	Rocky Run	Rocky Run Elementary School, 95 Reservoir Rd, 22406	88
101	Simpson	Stafford High School, 33 Stafford Indian Lane, 22405	88
104	Ramoth	Colonial Forge High School, 550 Courthouse Road, 22554	28
Rock Hill Election District			
201	Rock Hill	Mt. Ararat Baptist Church, 1112 Garrisonville Rd., 22556	88
202	Roseville	Rock Hill Elementary School, 50 Wood Drive, 22556	88
204	Ruby	Rock Hill Baptist Church, 12 Van Horn Lane, 22556	88
204	Stefaniga	Rodney E. Thompson Middle School, 75 Walpole St, 22554	88
Griffis/Widewater Election District			
301	Griffis	Kate Waller Barrett Elementary School, 150 Duffey Dr, 22556	88
302	Widewater	Widewater Elementary School, 101 Den Rich Road, 22556	28/88
301	Harbour	Aquia Harbour Country Club, 204 Bow Cove, 22554	28
Aquia Election District			
401	Aquia	Anne E. Moncure Elementary School, 75 Moncure Ln, 22554	28/88
402	Courthouse	Courthouse Community Center, 29 Stafford Avenue, 22554	28
404	Brooke	Brooke Point High School, 1700 Courthouse Road, 22554	28
Falmouth Election District			
501	Grafton	Grafton Elementary School, 501 Deacon Road, 22405	28
502	Falmouth	Falmouth Elementary School, 1000 Forbes Street, 22405	28
503	Drew	Drew Middle School, 501 Cambridge Street, 22405	28
504	Gayle	Gayle Middle School, 100 Panther Drive, 22406	28
George Washington Election District			
601	Ferry Farm	Ferry Farm Elementary School, 20 Pendleton Road, 22405	28
602	Chatham	Falmouth Volunteer Firemens Assn, Inc, 250 Butler Rd, 22405	28
603	White Oak	White Oak Volunteer Rescue Squad, 535 White Oak Rd, 22405	28
Garrisonville Election District			
701	Woodlands	Park Ridge Elementary School, 2000 Parkway Blvd, 22554	28
702	Whitson	John Musante Porter Library, 2001 Parkway Blvd, 22554	28/88
704	Hampton	Hampton Oaks Elementary School, 107 Northhampton Blvd, 22554	88

18

Registered Voters in Stafford County

as of 11/30/10

PRECINCT	PRECINCT NAME	ACTIVE	INACTIVE	ALL	MILITARY	OVERSEAS	TEMPORARY
101	HARTWOOD	3,908	131	4,039	16	6	2
102	ROCKY RUN	3,781	179	3,960	14	7	
103	SIMPSON	1,816	61	1,877	7	1	
104	RAMOTH	2,676	87	2,763	23	9	
201	ROCK HILL	2,770	109	2,879	15	8	
202	ROSEVILLE	3,444	151	3,595	29	10	2
203	RUBY	2,317	200	2,517	13	3	
204	STEFANIGA	3,105	99	3,204	15	6	1
301	GRIFFIS	2,323	170	2,493	14	5	
302	WIDEWATER	3,294	216	3,510	22	8	
303	HARBOUR	2,887	141	3,028	26	8	4
401	AQUIA	3,524	217	3,741	32	11	1
402	COURTHOUSE	3,650	289	3,939	27	11	
403	BROOKE	3,712	116	3,828	28	16	2
501	GRAFTON	2,981	114	3,095	18	8	1
502	FALMOUTH	3,375	206	3,581	15	13	
503	DREW	1,456	98	1,554	2	2	
504	GAYLE	3,589	326	3,915	14	6	3
601	FERRY FARM	2,674	99	2,773	14	5	1
602	CHATHAM	2,961	157	3,118	12	6	
603	WHITE OAK	3,468	120	3,588	12	7	
701	WOODLANDS	2,435	135	2,570	27	8	1
702	WHITSON	2,800	185	3,985	23	12	1
703	HAMPTON	2,873	194	3,067	29	9	1
		71,819	3800	76,619	447	185	20

19

GIS Software

- Created specifically for redistricting efforts
- Technology greatly improved since 2001 process
- Works with ArcGIS
- Imports Census data
- Uses advanced boundary editing tools
 - Automatically computes new numbers based on boundary changes
- Tools help test contiguity, compactness
- Ability to generate variety of reports
- Visualization capability through Google Earth

20

Questions/Discussion

For more information:

Virginia Division of Legislative Services Website

<http://dlsgis.state.va.us>

Stafford County Website

<http://www.co.stafford.va.us>

Redistricting 2011 Stafford County

Town Hall Meetings
April 7 and April 14, 2011



STAFFORD
Virginia

Agenda

- Opening Remarks – Mark Dudenhefer, Chair
Board of Supervisors Redistricting Committee
- Presentation – Kathy Baker
Department of Planning and Zoning
- Question and Answer Session

2

What is Redistricting?

- The process of redrawing election district boundaries
- Boundaries must be reviewed after each decennial census count to reflect population/demographic changes

3

Legal Requirements

- Federal and State Law mandate redistricting
- Federal Law Requirements
 - United States Constitution
 - Voting Rights Act of 1965
- State Law Requirements
 - Virginia Constitution
 - Code of Virginia
- “One Person, One Vote” standard
- Department of Justice Pre-Clearance

4

Current Boundaries

Average population per district: 13,206 (based on 2000 population data)



Redistricting Timeline

- **April 1, 2010** – Census Day, when population was counted nationwide
- **January 2011** -
 - January 4 – Board of Supervisors public hearing/information session
 - January 13 – Stakeholders meeting
 - January 18 – Presentation at Board meeting on new GIS redistricting software

Timeline (cont.)

- **February/March 2011 –**
 - February 3 – County received Census 2010 data
 - GIS downloaded Census data into redistricting software
 - Board of Supervisors Redistricting Committee meetings to formulate draft map
 - February 23, March 7, 14, 22 and 28
 - March 28 - Stakeholders Meeting

7

Timeline (cont.)

- **April 2011 –**
 - April 7 and 14 - Town Hall meetings
 - Confirmation of new polling places
 - Preparation of draft ordinance
 - Include metes and bounds description of boundaries
 - Include new precincts and polling places
 - April 19 – Board of Supervisors work session

8

Timeline (cont.)

- **May 2011**
 - May 3 - Board of Supervisors public hearing
 - May 6 – Approval request sent to Department of Justice for pre-clearance

9

Timeline (cont.)

- **June/July 2011** – General Registrar prepares for primary and general elections
- **August 23, 2011** - Primary elections
- **November 8, 2011** – General Election

10

2011 County Elections

- Board of Supervisors and School Board
 - Griffis-Widewater
 - Rock Hill
 - George Washington
- Non-district offices (not affected by redistricting)
 - Commonwealth's Attorney
 - Sheriff
 - Commissioner of the Revenue
 - Treasurer
 - Soil and Water Conservation Directors

11

2010 Census Data

- New County population of 128,961
 - Increase from 92,446 in 2000
 - Increase of 36,515 people since 2000 (39.5%)

12

2000	2000 (%)	DEMOGRAPHIC CHANGES	2010	2010(%)
92,446		POPULATION	128,961	
		RACE		
75,807	82.00%	White	93,483	72.49%
11,211	12.10%	Black or African-American	21,881	16.97%
417	0.50%	American Indian and Alaska Native	576	0.45%
1,512	1.60%	Asian	3,620	2.81%
93	0.10%	Native Hawaiian and Other Pacific Islander	164	0.13%
1,123	1.20%	Other	4,120	3.19%
2,283	2.50%	Two or More Races	5,117	3.97%
		ETHNICITY		
3,342	3.60%	Hispanic origin	11,875	9.21%

13

Target district sizes

- Based on new population of 128,961
- $128,961 \text{ people} \div 7 \text{ districts} = 18,423 \text{ people per district (new ideal district size)}$
- Allow +/- 5% deviation for each district

Sample District Deviation

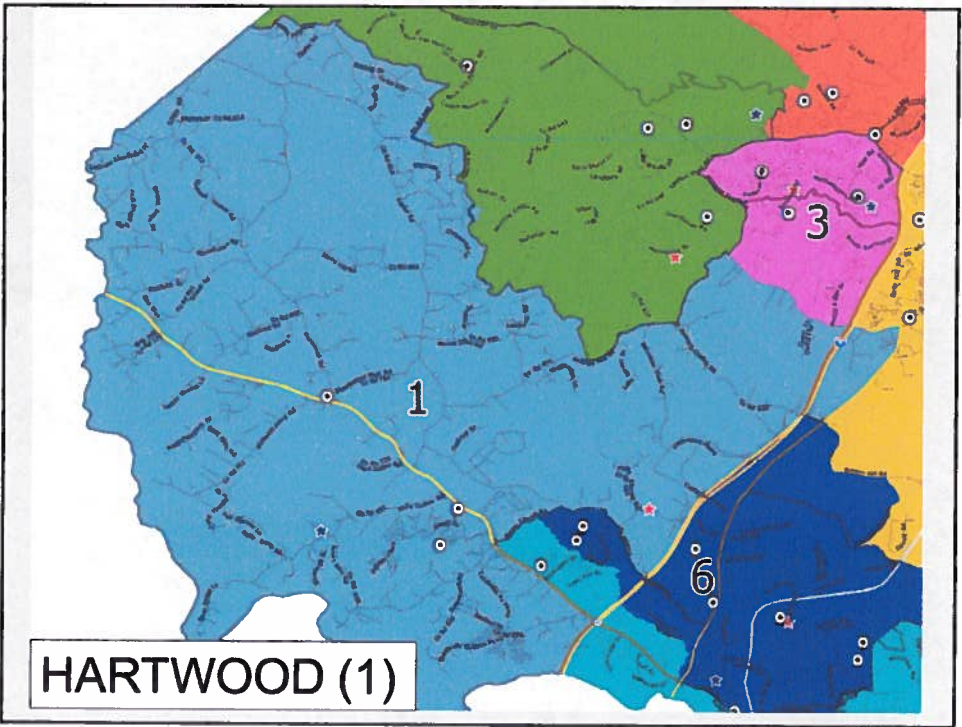
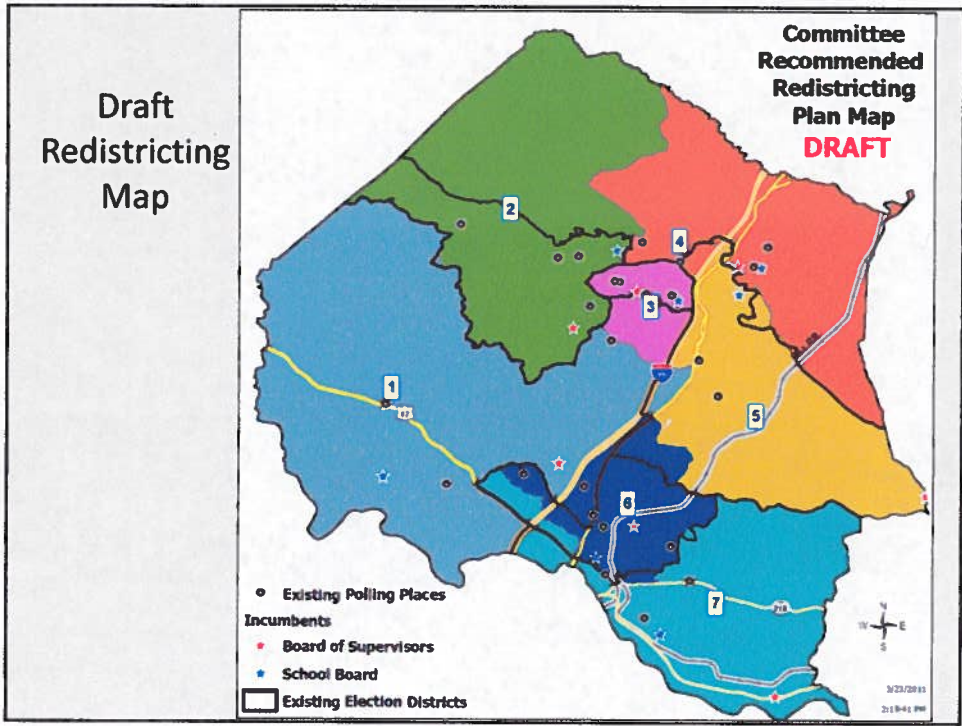
- **Garrisonville District**
 - 2000 district population 13,856
 - New district population 14,445
 - Ideal new district population 18,423
 - Deviation is -21.6%
 - Need to increase size by 3,978 people

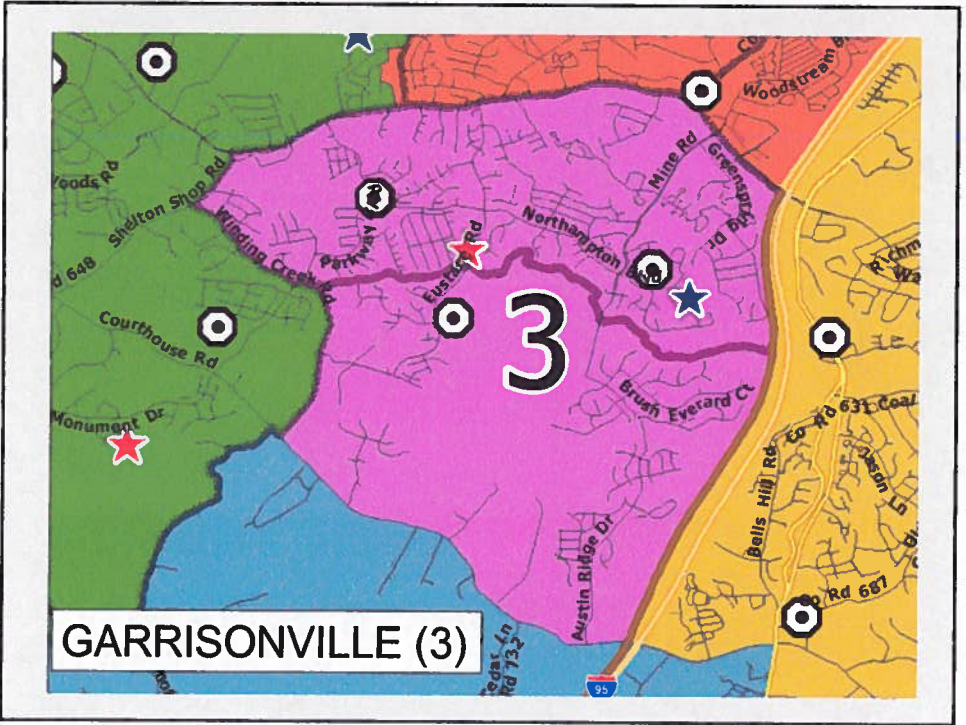
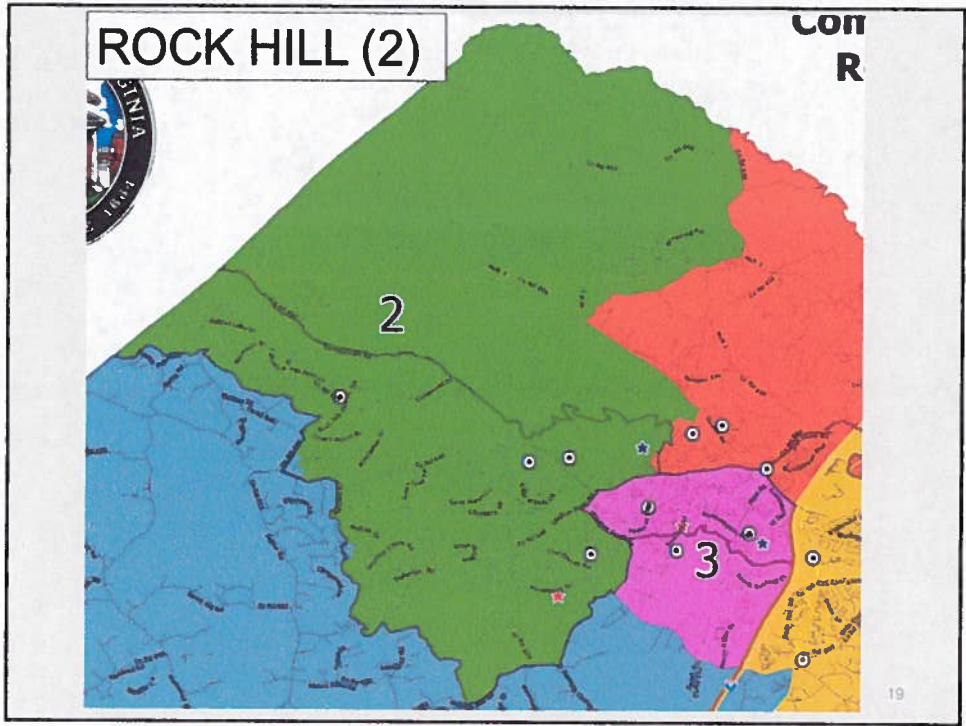
15

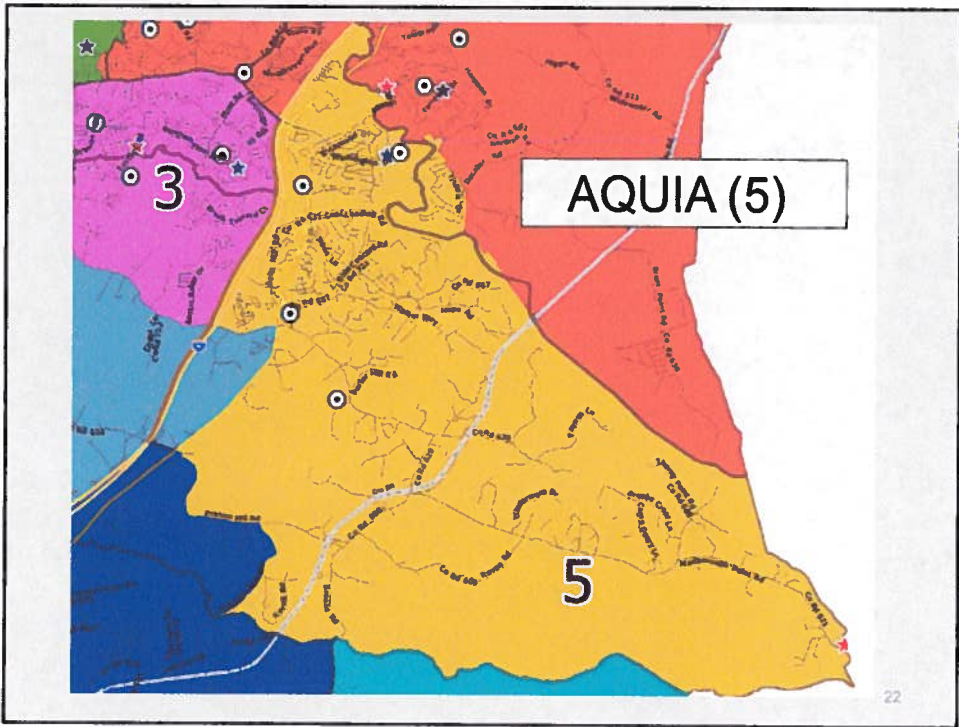
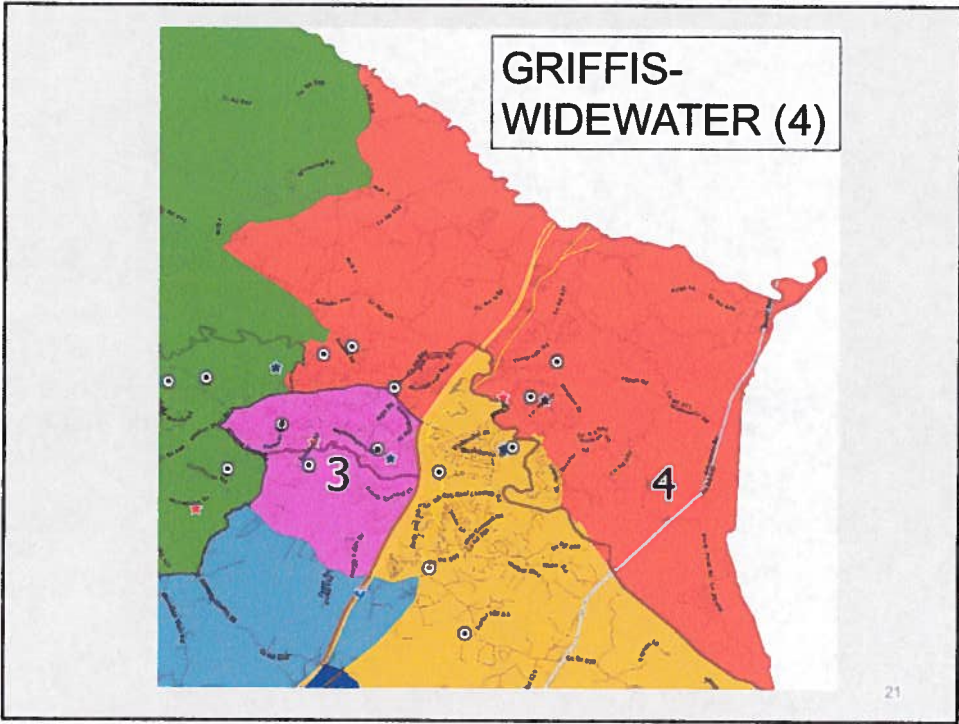
Polling Places

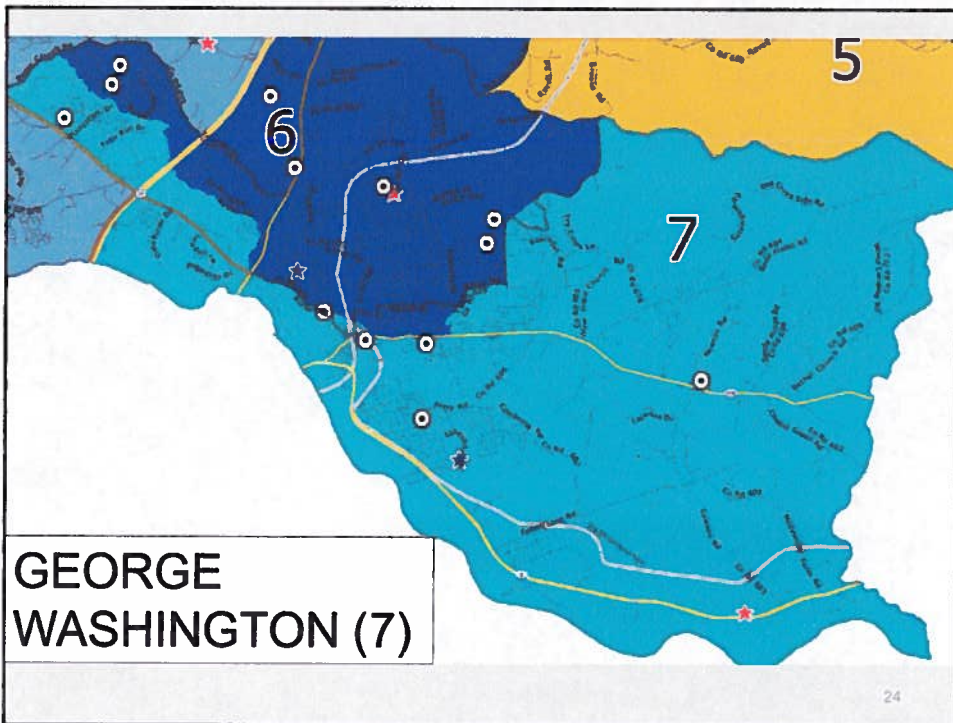
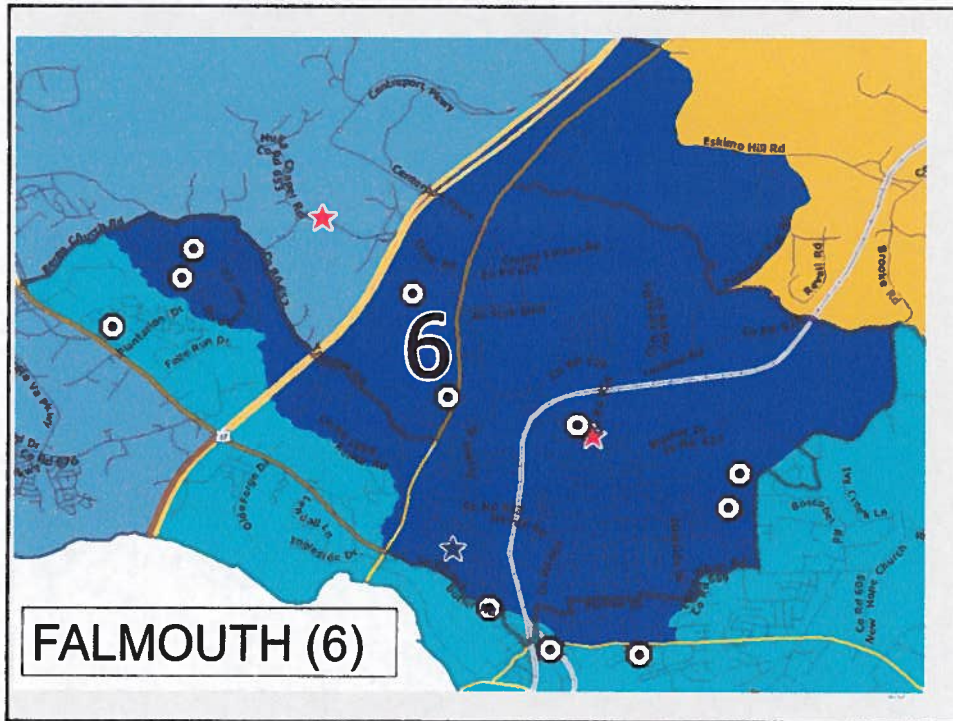
- Precinct capacity must not exceed 5,000 registered voters
- New polling places must be identified if precincts are determined too large
- Polling places must be handicap accessible
- Polling places in schools designated for renovation may be changed
- Notice will be mailed to anyone whose polling place changes

16









Demographics Based on Draft Map

NAME	TOTAL POPULATION	TARGET POPULATION	DEVIATION FROM TARGET	POPULATION FROM TARGET	PERCENT BLACK POPULATION	PERCENT HISPANIC POPULATION	PERCENT MINORITY POPULATION
HARTWOOD	17,829	18,423	-3.20%	-594	15.07%	5.59%	25.36%
ROCK HILL	19,330	18,423	4.90%	907	14.83%	9.02%	28.91%
GARRISONVILLE	18,601	18,423	1.00%	178	21.66%	11.84%	38.77%
GRIFFIS-WIDEWATER	19,272	18,423	4.60%	849	22.53%	14.13%	40.62%
AQUIA	18,142	18,423	-1.50%	-281	21.77%	9.51%	36.50%
FALMOUTH	18,188	18,423	-1.30%	-235	16.85%	7.09%	28.28%
GEORGE WASHINGTON	17,599	18,423	-4.50%	-824	14.43%	6.79%	26.21%
	128,961						

25

Minority Statistics Comparison

DISTRICT	% Black Existing	% Black Proposed	% Hispanic Existing	% Hispanic Proposed	% Total Minority Existing	% Total Minority Proposed
Hartwood	14.5	15.07	6.23	5.59	25.73	25.36
Rock Hill	14.17	14.83	9.06	9.02	28.97	28.91
Garrisonville	22.44	21.66	12.95	11.84	40.48	38.77
Griffis-Widewater	20.25	22.53	11.18	14.13	36.19	40.62
Aquia	24.09	21.77	11.68	9.51	40.46	36.5
Falmouth	19.55	16.85	8.08	7.09	32.19	28.28
George Washington	11.26	14.43	5.48	6.79	20.58	26.21

26

Questions/Discussion

For more information:

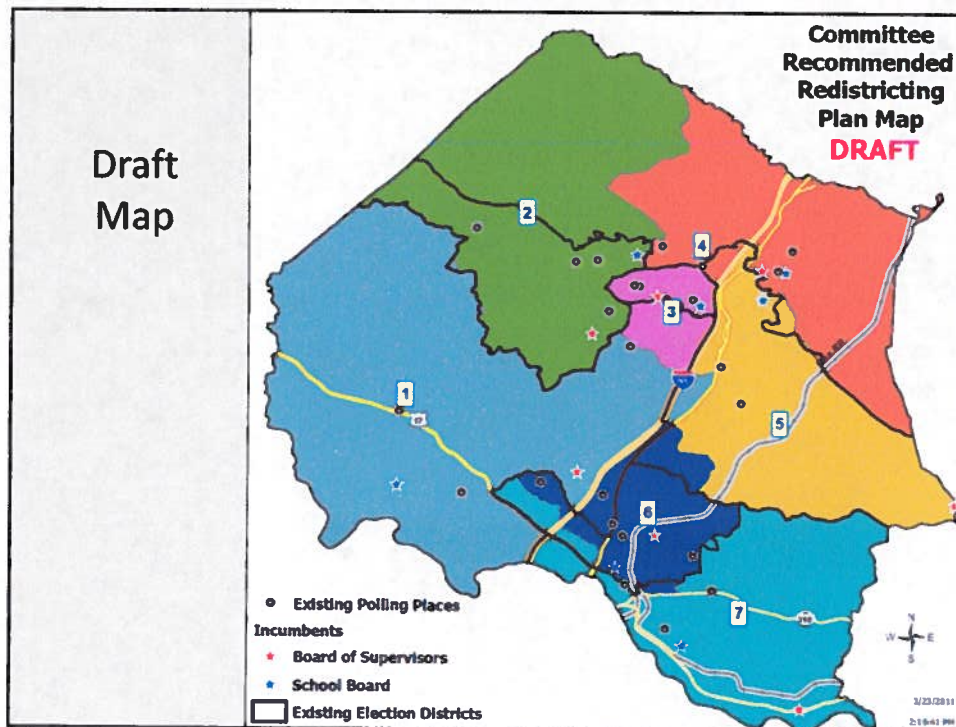
Virginia Division of Legislative Services Website

<http://dlsqis.state.va.us>

Stafford County Website

<http://www.co.stafford.va.us>

27



**ACTION ITEM
BOARD OF SUPERVISORS**

DATE: May 3, 2011

TO: Board of Supervisors
FROM: Jeffrey A. Harvey *JAH*
Director of Planning and Zoning
ISSUE: Amend Chapter 9 of the Stafford County Code Entitled "Elections" Concerning Decennial Redistricting

STAFF RECOMMENDATION: N/A
BUDGET IMPACT: N/A
TIME SENSITIVITY: See Background Report

ATTACHMENTS: (5)

- | | |
|--------------------------------|----------------------------|
| [1] Background Report | [5] Reso/Ord/Proc # 011-27 |
| [2] Resolution R11-120 | [] Reso/Ord/Proc # |
| [3] Proposed Redistricting Map | [] Reso/Ord/Proc # |
| [4] Proposed Precinct Map | |

REVIEW: [X] County Administrator's Office *[Signature]*
 [X] County Attorney *[Signature]*
 [X] Voter Registrar *[Signature]*

- | | | |
|---------------------|--------------------|-------------------------|
| [] Consent Agenda | [] Other Business | [X] Public Hearing |
| [] Discussion Item | [] Presentation | [] Unfinished Business |
| [] New Business | | |

PRESENTATION BY: Kathy Baker
Assistant Director of Planning and Zoning

ELECTION DISTRICT: All

BACKGROUND REPORT

The Board is asked to amend and reordain Chapter 9 of the Stafford County Code, entitled "Elections."

Article VII, § 5 of the Virginia Constitution and Virginia Code § 24.2-304.1 require local governments to reapportion election districts every ten (10) years to provide, as nearly as practicable, equal representation on the basis of population. Based on new population numbers, Stafford County must redraw boundaries for the seven (7) election districts. The new boundaries must be in place this year as the County will hold general elections in November for the George Washington, Griffis-Widewater, and Rock Hill District Board of Supervisors and School Board seats.

In January, 2011, the Board began preparing for the redistricting process. A public information session was held at the Board's meeting on January 4, 2011. The Board established a redistricting stakeholders group, which included representatives from homeowners associations, minority groups, political parties, Rotary Clubs, the Electoral Board, and the School Board. The first stakeholder's meeting was conducted on January 13, 2011, to inform the group of the upcoming process and to hear any concerns. A demonstration of the County's redistricting software was presented at the Board's January 18, 2011 meeting.

The County received Census 2010 data on February 3, 2011. The County's population increased from 92,446 in 2000 to 128,961 in 2010. This is an increase of 36,515 people, or 39.5%. The existing election district boundaries require adjustment to balance the population numbers within a 10% range (+/- 5% deviation) of an ideal election district population of 18,423 people. The Information Technology department loaded the information into the County's GIS software to facilitate mapping new district boundaries.

Changes in population demographics were also included with the Census 2010 data. The following table depicts the changes in minority and ethnic population statistics between 2000 and 2010:

2000	2000 (%)	RACE	2010	2010(%)
75,807	82.00%	White	93,483	72.49%
11,211	12.10%	Black or African-American	21,881	16.97%
417	0.50%	American Indian and Alaska Native	576	0.45%
1,512	1.60%	Asian	3,620	2.81%
93	0.10%	Native Hawaiian and Other Pacific Islander	164	0.13%
1,123	1.20%	Other	4,120	3.19%
2,283	2.50%	Two or More Races	5,117	3.97%
		ETHNICITY		
3,342	3.60%	Hispanic origin	11,875	9.21%

The Board appointed a Redistricting Committee tasked with making recommendations on new election district boundaries in accordance with requirements of the Constitution of Virginia, the Code of Virginia, and the Federal Voting Rights Act. The Committee consisted of Mr. Dudenhefer (Chairman), Ms. Stimpson, and Mr. Crisp and met on February 23 and March 7, 14, 22, and 28, 2011. Meetings entailed revisions to district boundaries in an effort to balance the population within each district.

On March 22, 2011, the Committee recommended a draft map showing proposed boundary changes to each district, as well as population demographics. On March 28, 2011, the draft map was presented to the stakeholders group. In addition, the Committee received input on the draft map during a Town Hall meeting held on April 7th, and a second Town Hall meeting held on April 14th. Following the April 14th Town Hall meeting, the Committee voted to recommend the draft map to the Board for consideration. On April 19th, the Board conducted a work session and adopted Resolution R11-120 (Attachment 2), which authorized a public hearing on proposed amendments to Chapter 9 of the Stafford County Code, as specified in proposed Ordinance O11-27. Proposed Ordinance O11-27 is based on the draft map that the Committee presented to the Board. The Board voted to recommend one change to the proposed ordinance, which would keep the Grafton Precinct at Grafton Village Elementary School instead of moving to Dixon-Smith Middle School.

The draft Board of Supervisors Advertised Redistricting Plan Map (Attachment 3) demonstrates that the population within each election district would fall within the allowable deviation range of +/-5%. The following chart depicts the 2010 population under the current boundaries, the proposed boundaries, and the deviation from the target population of 18,423:

DISTRICT	EXISTING BOUNDARIES		PROPOSED BOUNDARIES	
	POPULATION	DEVIATION FROM TARGET	POPULATION	DEVIATION FROM TARGET
Hartwood	20,397	10.70%	17,829	-3.20%
Rock Hill	19,350	5.00%	19,330	4.90%
Garrisonville	14,445	-21.60%	18,601	1.00%
Griffis-Widewater	17,563	-4.70%	19,272	4.60%
Aquia	21,865	18.70%	18,142	-1.50%
Falmouth	20,232	9.80%	18,188	-1.30%
George Washington	15,109	-18.00%	17,599	-4.50%

The total minority population based on the draft Advertised Redistricting Plan Map would range from 25.36% within the Hartwood District, to 40.62% in the Griffis-Widewater District. The following chart shows the percentage of minority population for each election district based on the 2010 population under the current boundaries and the proposed boundaries:

DISTRICT	MINORITY POPULATION (EXISTING BOUNDARIES)	MINORITY POPULATION (PROPOSED BOUNDARIES)	MINORITY PERCENT CHANGE
Hartwood	25.73%	25.36%	-0.38%
Rock Hill	28.97%	28.91%	-0.06%
Garrisonville	40.48%	38.77%	-1.71%
Griffis-Widewater	36.19%	40.62%	4.43%
Aquia	40.46%	36.50%	-3.97%
Falmouth	32.19%	28.28%	-3.91%
George Washington	20.58%	26.21%	5.63%

Based on the draft Advertise Map, changes to the current precinct boundaries and polling places would be required. A draft Precinct Map has been prepared to show boundaries and polling place locations (Attachment 4). Presently, there are 24 precincts and polling places. Three new precincts would be created, one within the George Washington district, one within the Griffis-Widewater district, and one within the Aquia district. Each election district would have four precincts, with the exception of Garrisonville, which would have three. Overall, three new polling places are needed. England Run Library would be established for residents west of I-95 within the George Washington District. United Faith Christian Ministries would be established for residents along the Route 1 Corridor within the Aquia District. The Harbour Inn would be established for residents of Section 1 and Section 3 of Aquia Harbour within the Aquia District. Residents in Aquia Harbour Section 2 would continue to vote at the Aquia Harbour Community Center.

Five polling places would shift to new locations based on the recommended changes of the election district boundary lines, or proposed renovations to buildings that currently serve as polling places. Within the Hartwood district, University of Mary Washington, Center for Professional Development, would be established to serve residents south of Warrenton Road. This would replace the use of Colonial Forge High School, as the boundaries of the Hartwood district have shifted to the south. Within the Garrisonville District, H. H. Poole Middle School would replace Park Ridge Elementary School to accommodate the shift of the district boundaries to the south. Within the Falmouth district, Conway Elementary School would replace Falmouth Elementary School, as Falmouth is scheduled for renovation. Within the George Washington district, the Eagles Lodge would replace the Falmouth Fire Station, which has access issues, and the White Oak Fire Station would replace the White Oak Volunteer Rescue Squad due to access issues. One polling place, Anne Moncure Elementary School, would continue to serve as a polling place; however, it would now be incorporated into the Griffis-Widewater district instead of the Aquia district due to the shift in boundaries between those two districts. Residents will be notified of any change in polling place location.

The Board is required to conduct a public hearing on proposed amendments to the election districts, boundaries, precincts, and polling places. In order to meet deadlines established by the State Board of Elections, the Board must conduct its hearing on proposed Ordinance O11-27 by May 3, 2011. This will allow enough time for the Department of Justice (DOJ) to pre-clear the required submission in advance of the July 8, 2011 deadline for the General Registrar to mail absentee ballots and the August 23, 2011 primaries as the DOJ has sixty (60) days to review the submission and interpose or withhold an objection.

R11-120

**BOARD OF SUPERVISORS
COUNTY OF STAFFORD
STAFFORD, VIRGINIA**

RESOLUTION

At a regular meeting of the Stafford County Board of Supervisors (the Board) held in the Board Chambers, Stafford County Administration Center, Stafford, Virginia, on the 19th day of April, 2011:

MEMBERS:

Mark Dudenhefer, Chairman
Paul V. Milde III, Vice Chairman
Harry E. Crisp II
Gary F. Snellings
Cord A. Sterling
Susan B. Stimpson
Robert "Bob" Woodson

VOTE:

Yes
Yes
Yes
Yes
Yes
Yes
No

On motion of Ms. Stimpson, seconded by Mr. Snellings, which carried by a vote of 6 to 1, the following was adopted:

A RESOLUTION TO AUTHORIZE THE COUNTY ADMINISTRATOR TO ADVERTISE A PUBLIC HEARING ON PROPOSED AMENDMENTS TO STAFFORD COUNTY CODE, CHAPTER 9, ENTITLED "ELECTIONS"

WHEREAS, Article VII, Section 5 of the Constitution of Virginia and Section 24.2-304.1 of the Code of Virginia require local governments to reapportion election districts every ten years to provide, as nearly as practicable, representation on the basis of population; and

WHEREAS, the Board appointed a Redistricting Committee to make recommendations on the formulation of election district boundaries, precincts, and polling places in accordance with requirements of the Virginia Constitution and federal law; and

WHEREAS, the Redistricting Committee received and has considered public input at its work session meetings, stakeholder meetings, and two town-hall meetings; and

WHEREAS, the Board has received the recommended proposals of the Redistricting Committee on the formulation of election district boundaries, precincts and polling places;

R11-120
Page 2

NOW, THEREFORE, BE IT RESOLVED by the Stafford County Board of Supervisors on this the 19th day of April, 2011, that the County Administrator be and he hereby is authorized to advertise a public hearing on the proposed amendments to Stafford County Code, Chapter 9, entitled "Elections."

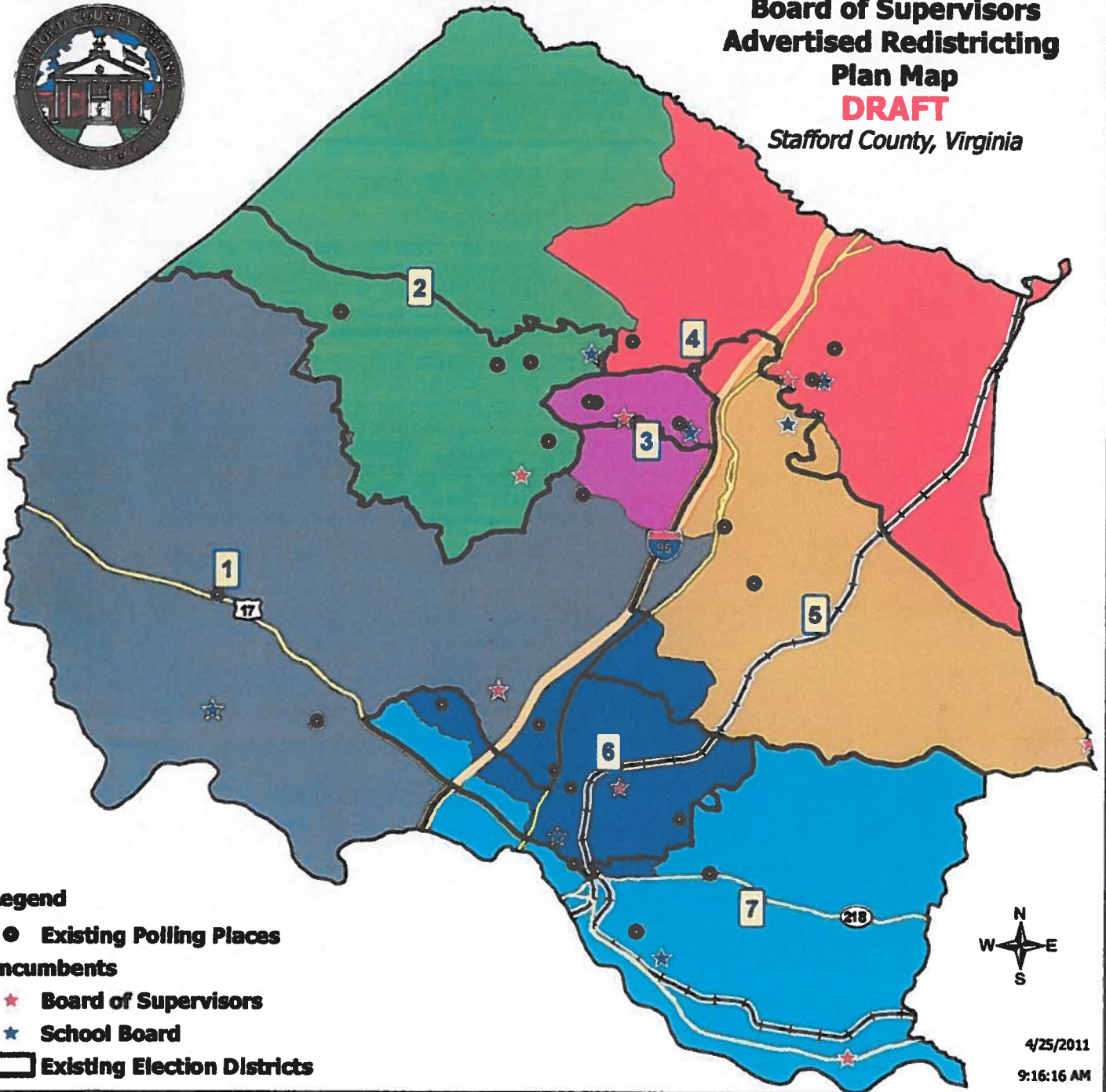
A Copy, teste:



Anthony J. Romanello, ICMA-CM
County Administrator

AJR:JAH:kb

**Board of Supervisors
Advertised Redistricting
Plan Map
DRAFT
Stafford County, Virginia**



Legend

- Existing Polling Places
- Incumbents
- ★ Board of Supervisors
- ★ School Board
- Existing Election Districts



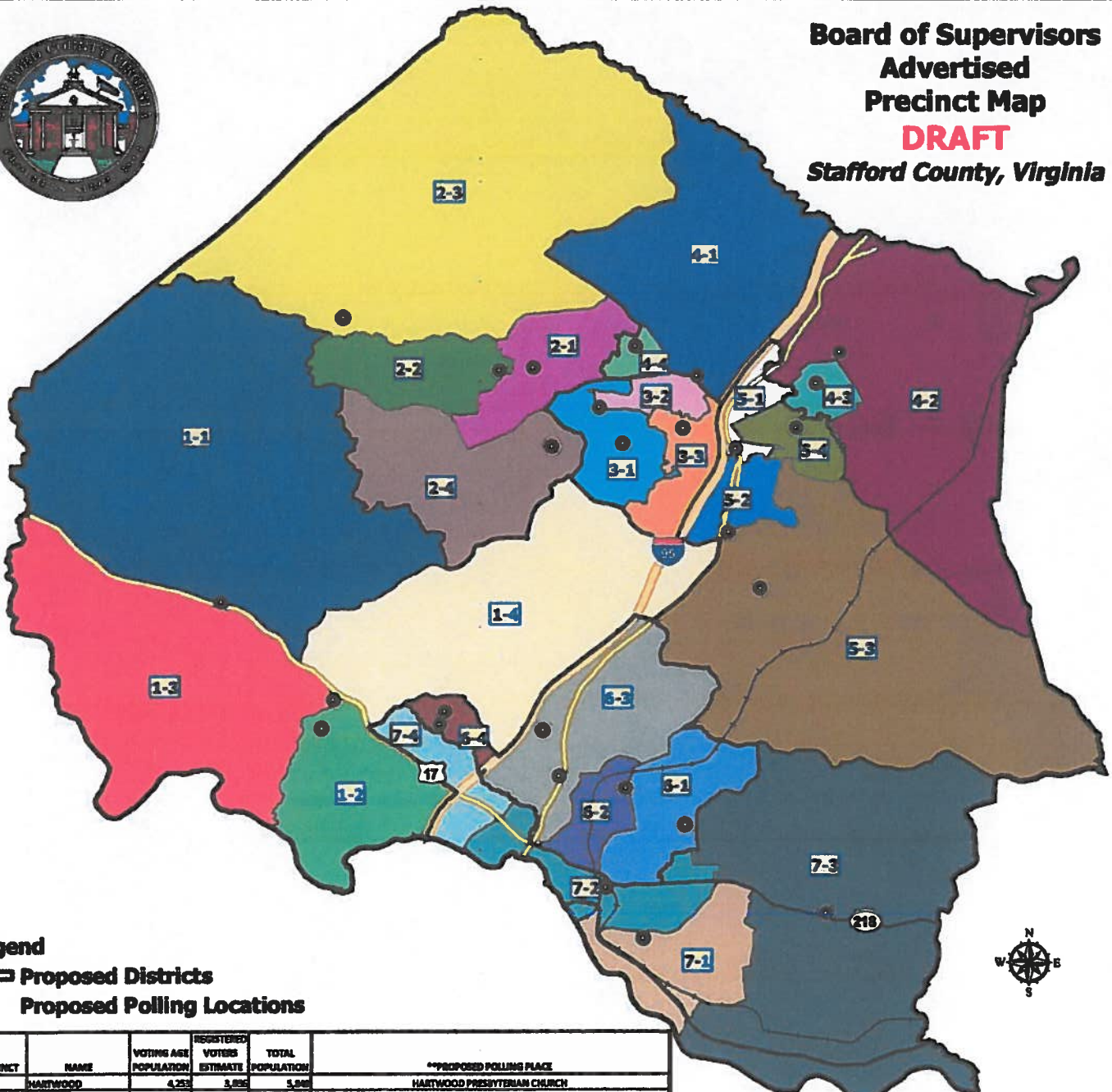
4/25/2011
9:16:16 AM

PROPOSED DISTRICT BOUNDARIES									
DISTRICT NUMBER	NAME	TOTAL POPULATION UNDER EXISTING DISTRICT BOUNDARIES	TOTAL POPULATION UNDER PROPOSED DISTRICT BOUNDARIES	DEVIATION FROM TARGET***	POPULATION FROM TARGET	PERCENT BLACK POPULATION	PERCENT HISPANIC POPULATION	PERCENT MINORITY POPULATION	REGISTERED VOTERS
1	HARTWOOD	20,397	17,829	-8.20%	-894	15.57%	5.59%	25.36%	10,188
2	ROCK HILL	19,350	19,330	4.90%	907	14.14%	9.02%	28.91%	11,787
3	GARRISONVILLE	14,445	18,601	1.00%	178	21.45%	11.84%	38.77%	10,922
4	GRIFFIS-WIDEWATER	17,563	19,272	4.60%	849	21.54%	14.18%	40.82%	9,116
5	AQUIA	21,865	18,142	-1.50%	-281	22.11%	9.51%	36.50%	10,905
6	FALMOUTH	20,232	18,188	-1.30%	-285	17.07%	7.09%	28.28%	11,169
7	GEORGE WASHINGTON	15,109	17,599	-4.50%	-824	15.10%	6.79%	26.21%	10,209
TOTAL		128,961	128,961			18.16%	9.21%	32.20%	74,296

*** TARGET POPULATION = 18,423 PER DISTRICT



**Board of Supervisors
Advertised
Precinct Map
DRAFT
Stafford County, Virginia**



Legend

Proposed Districts

Proposed Polling Locations



PRECINCT	NAME	VOTING AGE POPULATION	REGISTERED VOTERS ESTIMATE	TOTAL POPULATION	***PROPOSED POLLING PLACE
1-1	HARTWOOD	4,253	3,896	5,948	HARTWOOD PRESBYTERIAN CHURCH
1-2	ROCKY BLUN	1,657	1,475	2,275	ROCKY BLUN E.S.
1-3	COLLEGE	3,284	2,648	4,914	UNIVERSITY OF MARY WASHINGTON, COLLEGE OF PROFESSIONAL DEVELOPMENT
1-4	SHARPOH	3,757	2,232	4,787	STAFFORD HIGH SCHOOL
2-1	ROCK HILL	3,228	2,827	4,612	MOUNT AARAT BAPTIST CHURCH
2-2	ROSVILLE	3,862	3,538	5,794	ROCK HILL E.S.
2-3	BLUN	3,024	2,402	4,092	ROCK HILL BAPTIST CHURCH
2-4	STEFANIGA	3,384	3,048	4,824	RODNEY THOMPSON M.S.
3-1	WOODLANDS	4,019	3,788	6,002	H.H. POOLE M.S.
3-2	WYRESON	4,255	3,444	6,245	PORTER LIBRARY
3-3	HAMPTON	4,087	3,895	6,259	HAMPTON OAKS E.S.
4-1	GRIFFS	4,988	1,956	6,853	MONCLURE E.S.
4-2	WIDEMATER	4,405	3,378	6,753	WIDEMATER E.S.
4-3	HARBOR	2,156	2,194	2,975	HARBOR COUNTRY CLUB
4-4	BANSET	2,015	1,587	2,898	KATE WALLER BARRETT
5-1	AQUA	2,728	2,400	3,750	UNITED FAITH CHRISTIAN MINISTRIES, AUXILIARY BUILDING
5-2	COURTHOUSE	4,981	3,687	7,425	COURTHOUSE COMMUNITY CENTER
5-3	BROOKE	4,042	3,662	5,358	BROOKE POINT HIGH SCHOOL
5-4	GOVERNMENT ISLAND	1,151	808	1,602	HARBOR INN
6-1	GRAFTON	4,033	3,634	5,564	GRAFTON VILLAGE E.S.
6-2	FALMOUTH	2,782	2,494	3,525	CONWAY E.S.
6-3	DREW	3,354	2,467	4,588	BREW M.S.
6-4	GAYLE	3,055	2,534	4,113	GAYLE M.S.
7-1	FERRY FARM	2,951	2,669	3,928	FERRY FARM E.S.
7-2	CHATHAM	3,836	3,128	5,288	EAGLES LODGE
7-3	WHITE OAK	2,405	2,182	4,602	WHITE OAK FIRE STATION
7-4	ENGLAND BLUN	2,652	1,482	3,777	ENGLAND BLUN LIBRARY
TOTAL		51,764	74,292	128,981	

Date: 4/26/2011
Time: 5:14:31 PM

PROPOSED

**BOARD OF SUPERVISORS
COUNTY OF STAFFORD
STAFFORD, VIRGINIA**

ORDINANCE

At a regular meeting of the Stafford County Board of Supervisors (the Board) held in the Board Chambers, Stafford County Administration Center, Stafford, Virginia, on the 3rd day of May, 2011:

MEMBERS:

Mark Dudenhefer, Chairman
Paul V. Milde III, Vice Chairman
Harry E. Crisp II
Gary F. Snellings
Cord A. Sterling
Susan B. Stimpson
Robert "Bob" Woodson

VOTE:

On motion of , seconded by , which carried by a vote of , the following was adopted:

**AN ORDINANCE TO AMEND AND REORDAIN STAFFORD
COUNTY CODE, CHAPTER 9, ENTITLED "ELECTIONS"**

WHEREAS, Article VII, Section 5, of the Constitution of Virginia and Section 24.2-304.1 of the Code of Virginia require local governments to reapportion election districts every ten years to provide, as nearly as practicable, representation on the basis of population; and

WHEREAS, the Board appointed a Redistricting Committee to make recommendations on the formulation of election district boundaries, precincts, and polling places in accordance with requirements of the Constitution of Virginia, Code of Virginia and federal law; and

WHEREAS, the Redistricting Committee received input at its work session meetings, stakeholders' meetings, and from the public at two town-hall meetings; and

WHEREAS, the Board has received the proposals of the Redistricting Committee on the proposed election district boundaries, precincts and polling places; and

WHEREAS, the Board held a public hearing on the proposed election districts, precincts, and polling places; and

WHEREAS, the Board has considered the public comments and the Redistricting Committee's recommendations;

NOW, THEREFORE, BE IT ORDAINED by the Stafford County Board of Supervisors on this the 3rd day of May, 2011, that Stafford County Code, Chapter 9, entitled "Elections," be and it hereby is amended and reordained as follows:

ARTICLE I. IN GENERAL

Sec. 9-1. Terms of Office

~~Each of the seven (7) members of the board of supervisors and school board of Stafford County shall be elected to serve a term of four (4) years, to commence on the first day of January in the year following his or her election to the board of supervisors and school board. Such elections shall be held according to the following schedule:~~

- ~~(1) Supervisors in the Aquia, Falmouth, Hartwood, and Garrisonville Election Districts shall be elected in the general election in November 2001, and every four (4) years thereafter.~~
- ~~(2) Supervisors in the George Washington, Griffis Widewater, and Rock Hill Election Districts shall be elected in the general election in November 2003, and every four (4) years thereafter.~~
- ~~(3) School board members in the Aquia, Falmouth, Hartwood, and Garrisonville Election Districts shall be elected in the general election in November 2001, and every (4) years thereafter. School board members in the George Washington, Griffis Widewater, and Rock Hill Election Districts shall be elected in the general election in November 2003, and every four (4) years thereafter.~~

~~Secs. 9-2 - 9-10. Reserved.~~

ARTICLE II. ELECTION DISTRICTS

DIVISION 1. GENERALLY

Sec. 9-11. Established; names.

~~Pursuant to authority contained in Code of Virginia, sections 15.2-1400 and 15.2-1211, the election districts of the county are hereby created and established as set forth in this article. The election districts with populations set forth are as follows:~~

- ~~(1) Aquia Election District 13,683~~

- ~~(2) — Falmouth Election District 12,649~~
- ~~(3) — Garrisonville Election District 13,856~~
- ~~(4) — George Washington Election District 12,632~~
- ~~(5) — Griffis Widewater Election District 13,232~~
- ~~(6) — Hartwood Election District 12,575~~
- ~~(7) — Rock Hill Election District 13,819~~

~~Sec. 9 12. — One supervisor and school board member to be elected from each district.~~

~~One supervisor and school board member shall be elected from each election district created by this article.~~

~~Secs. 9 13 — 9 17. — Reserved~~

~~DIVISION 2. — DISTRICT BOUNDARIES~~

~~Sec. 9 18. — Falmouth District.~~

~~The boundaries of Falmouth Election District are as follows:~~

~~Beginning at a point where Warrenton Road (US 17) intersects with Berea Church Road (SR 654); thence along Warrenton Road in a southeasterly direction to its intersection with Butler Road (SR 212); thence along Butler Road in a southeasterly direction to its intersection with Chatham Heights Road (SR 218); thence along Chatham Heights Road in a southeasterly direction to the point where said road intersects with Pratt Street (SR 1108); thence from said point to the intersection of Debruen Lane and Cool Spring Road (SR 607); thence along Cool Spring Road in a northerly direction to its intersection with Butler Road (SR 212), White Oak Road (SR 218), and Deacon Road (SR 607); thence along Deacon Road in a northerly direction to its intersection with Ridge Pointe Lane (SR 1389); thence along Ridge Pointe Lane in a easterly direction to its intersection with North Pointe Drive (SR 1387); thence along North Pointe Drive in a northerly direction to its intersection with Hamlin Drive (SR 1350); thence along Hamlin Drive in a easterly direction to its intersection with Culpeper Street (SR 1021); thence along Culpeper Street in a northerly direction to its intersection with Sherwood Drive (SR 1089); thence along Sherwood Drive in a easterly direction to its intersection with Little Whim Road (SR 669); thence along Little Whim Road in a northeasterly direction to its intersection~~

~~with Brooke Road (SR-608); thence along Brooke Road in a northeasterly direction to its intersection with Dogwood Drive (SR-1035); thence along Dogwood Drive in a southeasterly and northeasterly direction to its intersection with Brookewood Drive (SR-1052); thence along Brookewood Drive in a southeasterly direction to its intersection with Sleepy Hollow Trail (SR-1092); thence along Sleepy Hollow Trail in a northwesterly direction to its intersection with Brooke Road; thence along Brooke Road in a northerly direction to its intersection with Potomac Creek; thence along Potomac creek in a westerly direction to the point where said Creek is crossed by Jefferson Davis Highway (US-1); thence along Jefferson Davis Highway/Cambridge Street in a southerly direction to its intersection at a point of a straight line extension of Crown Lane; thence along the straight line extension of Crown Lane to its intersection with Truslow Road (SR-652); thence along Truslow Road in a westerly direction to its intersection with Berea Church Road (SR-654); thence along Berea Church Road in a southwesterly direction to the point of beginning.~~

Sec. 9-19. ~~Rock Hill District.~~

~~The boundaries of Rock Hill Election District are as follows:~~

~~Beginning at a point where Aquia Creek crosses the Stafford Fauquier County boundary; thence along said creek in an easterly direction to the point where said creek intersects with Tacketts Mill Road (SR-646); thence along Tacketts Mill in a southerly direction to its intersection with Mill Lane (SR-1290); thence along Mill Lane in a southeasterly direction and extending beyond the road until intersecting with Aquia Creek; thence along Aquia Creek in a southeasterly direction to its intersection with an unnamed creek; thence along said unnamed creek in a southerly direction to its intersection with Dunbar Drive (SR-645); thence along Dunbar Drive in an easterly direction to its intersection with Rock Hill Church Road (SR-644); thence along Rock Hill Church Road in a southerly direction to its intersection with Mountain View Road (SR-627); thence along Mountain View Road in an easterly direction to its intersection with Autumn Drive South; thence along Autumn Drive South in a southerly direction to the tip of an unnamed creek; thence along said unnamed creek in a southeasterly direction to its intersection with Potomac Run; thence along Potomac Run in a southeasterly direction to a point where Potomac Run empties into Long Branch; thence along Long Branch in a southeasterly direction to a point where Long Branch empties into Abel Reservoir; thence along Abel Reservoir in a southeasterly direction to a point where Kellogg Mill Road (SR-651) crosses Abel Reservoir; thence along Kellogg Mill Road in a northeasterly direction to its intersection with Ramoth Church Road (SR-628); thence along Ramoth Church Road in a northerly direction to its intersection with Courthouse Road (SR-630); thence from Courthouse Road in a southeasterly direction to its intersection with Winding Creek Road (SR-628); thence along Winding Creek Road in a northerly and northwesterly direction to its intersection with Shelton~~

~~Shop Road (SR 648); thence along Shelton Shop Road in a northeasterly direction to its intersection with Garrisonville Road (SR 610); thence along Garrisonville Road in an easterly direction to its intersection with Oakridge Drive (SR 1216); thence along Oakridge Drive in a northerly direction to its intersection with Austin Drive (SR 1218); thence along Austin Drive in an easterly direction to an unnamed stream; thence along said unnamed stream in a northerly direction to Aquia Creek; thence along Aquia Creek in a westerly direction to a point where said creek separates the Quantico Marine Corps Base Boundary; thence along the fence line which serves as the Quantico Marine Corps Base boundary in a northwesterly direction to a point where said fence intersects with Garrisonville Road; thence along Garrisonville Road in a westerly direction to the Stafford Fauquier County boundary; thence along the Stafford Fauquier County boundary in a southwesterly direction to the point of beginning.~~

Sec. 9-20. Hartwood District.

The boundaries of Hartwood Election District are as follows:

~~Beginning at a point where Warrenton Road (US 17) intersects with Berea Church Road (SR 654); thence along Warrenton Road in a southeasterly direction to its intersection with Interstate 95; thence along Interstate 95 in a southerly direction to the point where said interstate crosses the Rappahannock River; thence along said river in a westerly direction to the Stafford Culpeper County boundary, thence along the Stafford Culpeper County boundary in a northerly direction to the Stafford Fauquier County boundary; thence along the Stafford Fauquier County boundary in a northeasterly direction to Aquia Creek; thence along Aquia Creek in an easterly direction to the point where said creek intersects with Tacketts Mill Road (SR 646); thence along Tacketts Mill in a southerly direction to its intersection with Mill Lane (SR 1290); thence along Mill Lane in a southeasterly direction and extending beyond the road until intersecting with Aquia Creek; thence along Aquia Creek in a southeasterly direction to its intersection with an unnamed creek; thence along the unnamed creek in a southerly direction to its intersection with Dunbar Drive (SR 645); thence along Dunbar Drive in an easterly direction to its intersection with Rock Hill Church Road (SR 644); thence along Rock Hill Church Road in a southerly direction to its intersection with Mountain View Road (SR 627); thence along Mountain View Road in an easterly direction to its intersection with Autumn Drive South; thence along Autumn Drive South in a southerly direction to the tip of an unnamed creek; thence along said unnamed creek in a southeasterly direction to a point where said creek empties into Potomac Run; thence along Potomac Run in a southeasterly direction to a point where said run empties into Long Branch; thence along Long Branch in a southeasterly direction to a point where said branch empties into Abel Reservoir; thence along Abel Reservoir in a northeasterly direction to a point where Kellogg Mill Road (SR 651) crosses~~

~~said reservoir; thence along Kellogg Mill Road in a northeasterly direction to its intersection with Ramoth Church Road (SR-628); thence along Ramoth Church Road in a northerly direction to its intersection with Courthouse Road (SR-630); thence from Courthouse Road in a southeasterly direction to its intersection with Winding Creek Road (SR-628); thence along Winding Creek Road in a northerly direction to its intersection with Flatford Road (SR-709); thence along Flatford Road in a northerly direction to its intersection with Austin Run; thence along said Austin Run in an easterly direction to its intersection with Interstate 95 (I-95); thence along Interstate 95 in a southerly direction to the point where said interstate is crossed by Ramoth Church Road/American Legion Road (SR-628); thence along American Legion Road in an easterly direction to its intersection with Jefferson Davis Highway (US-1); thence along Jefferson Davis Highway and Cambridge Street in a southerly direction to its intersection with a straight line extension of Crown Lane; thence along said straight line extension of Crown Lane in a westerly direction to Crown Lane; thence along Crown Lane in a westerly direction to its intersection with Truslow Road (SR-652); thence along Truslow Road in a northwesterly direction to its intersection with Berea Church Road (SR-654); thence along Berea Church Road in a southerly direction to the point of beginning.~~

Sec. 9-21. — George Washington District.

The boundaries of George Washington Election District are as follows:

~~Beginning at a point where Interstate 95 crosses the Rappahannock River; thence along Interstate 95 in a northerly direction to its intersection with Warrenton Road (US-17 Business); thence along Warrenton Road in a southeasterly direction to its intersection with Butler Road (SR-212); thence along Butler Road in a southeasterly direction to its intersection with Chatham Heights Road (SR-218); thence along Chatham Heights Road in a southeasterly direction to the point where said road intersects with Pratt Street (SR-1108); thence from said point to the intersection of Debruen Lane and Cool Spring Road (SR-607); thence along Cool Spring Road in a northerly direction to its intersection with Butler Road (SR-212), White Oak Road (SR-218), and Deacon Road (SR-607); thence along Deacon Road in a northerly direction to its intersection with Ridge Pointe Lane (SR-1389); thence along Ridge Pointe Lane in an easterly direction to its intersection with North Pointe Drive (SR-1387); thence along North Pointe Drive in a northerly direction to its intersection with Hamlin Drive (SR-1350); thence along Hamlin Drive in an easterly direction to its intersection with Culpeper Street (SR-1021); thence along Culpeper Street in a northerly direction to its intersection with Sherwood Drive (SR-1089); thence along Sherwood Drive in an easterly direction to its intersection with Little Whim (SR-669); thence along Little Whim Road in a northeasterly direction to its intersection with Brooke Road (SR-608); thence along Brooke Road in a northeasterly direction to its intersection with Dogwood Drive (SR-1035);~~

~~thence along Dogwood Drive in a southeasterly and northeasterly direction to its intersection with Brookewood Drive (SR 1052); thence along Brookewood Drive in a southeasterly direction to its intersection with Sleepy Hollow Trail (SR 1092); thence along Sleepy Hollow Trail in a northwesterly direction to its intersection with Brooke Road; thence along Brooke Road in a northerly direction to its intersection with Potomac Creek; thence along Potomac Creek in an easterly direction to the Stafford-King George County boundary; thence along said Stafford-King George line in a southerly direction to the Rappahannock River; thence along the Rappahannock River in a northwesterly direction to the point of beginning.~~

Sec. 9-22. Aquia District.

The boundaries of Aquia Election District are as follows:

~~Beginning at a point where Potomac Creek empties into the Potomac River; thence along Potomac Creek in a westerly direction to its intersection with Jefferson Davis Highway (US 1); thence along Jefferson Davis Highway in a northerly direction to its intersection with American Legion Road (SR 628); thence along American Legion Road in a westerly direction to the point where said road crosses Interstate 95; thence along Interstate 95 in a northerly direction to a point where said Interstate 95 is crossed by Garrisonville Road (SR 610); thence along Garrisonville Road in a westerly direction to its intersection with Doe Stone Road (SR 659); thence along Doe Stone Road in a northeasterly direction to the end of said road; thence from the end of Doe Stone Road in a westerly direction to a point where Smith Reservoir meets Aquia Creek; thence along Aquia Creek in a southeasterly direction to a point where said creek meets Aquia Channel; thence along Aquia Channel in a southeasterly direction to a point where said channel empties into Aquia Creek; thence along Aquia Creek in an southeasterly direction to the point where said creek empties into the Potomac River; thence along Potomac River in a southerly direction to the point of beginning.~~

Sec. 9-23. Griffis Widewater District.

The boundaries of Griffis Widewater Election District are as follows:

~~Beginning at a point where Interstate 95 intersects with Aquia Creek; thence along Aquia Creek in a westerly direction to a point where said creek meets Smith Reservoir; thence from Smith Reservoir in a southeasterly direction to the end of Doe Stone Road (SR 659); thence along Doe Stone Road in a southwesterly direction to its intersection with Garrisonville Road (SR 610); thence along Garrisonville Road in a westerly direction to its intersection with Oakridge Drive (SR 1216); thence along Oakridge Drive in a northerly direction to its intersection with Austin Drive (SR 1218); thence along Austin Drive in an easterly direction to an unnamed stream; thence along the unnamed stream in a~~

~~northerly direction to Aquia Creek; thence along Aquia Creek in a westerly direction to a point where said creek separates from the Quantico Marine Corps Base boundary; thence along the fence line which serves the Quantico Marine Corps Base boundary in a northwesterly direction to a point where said fence intersects with Garrisonville Road (SR 610); thence along Garrisonville Road in a westerly direction to the Stafford Fauquier County boundary; thence along the Stafford Fauquier County boundary in a northeasterly direction to the Stafford-Prince William County boundary to the Potomac River to include Chopawamsie Island, thence along the Potomac River in a southerly direction to a point where Aquia Creek empties into said river, thence along Aquia Creek in a northwesterly direction to a point where said creek meets Aquia Channel; thence along Aquia Channel in a northwesterly direction to a point where said channel empties into Aquia Creek; thence along Aquia Creek to the point of beginning.~~

Sec. 9-24. Garrisonville District.

The boundaries of Garrisonville Election District are as follows:

~~Beginning at a point where Winding Creek Road (SR 628) intersects with Flatford Road (SR 709); thence along Winding Creek Road in a northerly and northwesterly direction to its intersection with Shelton Shop Road (SR 648); thence along Shelton Shop Road in a northeasterly direction to its intersection with Garrisonville Road (SR 610); thence along Garrisonville Road in an easterly direction to its intersection with Interstate 95; thence along Interstate 95 in a southerly direction to the point where Austin Run is crossed by said interstate; thence along Austin Run in a westerly direction to its intersection with Flatford Road (SR 709); thence from Flatford Road in a southerly direction to the point of beginning.~~

Secs. 9-25 — 9-33. Reserved.

ARTICLE III. PRECINCTS AND POLLING PLACES

DIVISION 1. GENERALLY

Sec. 9-34. Designated.

Pursuant to authority contained in Code of Virginia, §§ 24.2-306 — 24.2-310, the voting precincts for each election district and the polling place for each precinct shall be as follows:

Election District	Precinct	Polling Place
Falmouth	Gayle	Gayle Middle School
	Falmouth	Falmouth Elementary School

	Grafton	Grafton Village Elementary School
	Drew	Drew Middle School
Rook Hill	Ruby	Rook Hill Baptist Church
	Roseville	Rook Hill Elementary School
	Rook Hill	Mt. Ararat Baptist Church
	Stefaniga	Rodney E. Thompson Middle School
Hartwood	Hartwood	Hartwood Presbyterian Church
	Rocky Run	Rocky Run Elementary School
	Simpson	Stafford Senior High School
	Ramoth	Colonial Forge High School
George Washington	Chatham	Falmouth Volunteer Fire Department
	Ferry Farm	Ferry Farm Elementary School
	White Oak	White Oak Volunteer Rescue Squad
Aquia	Brooke	Brooke Point High School
	Courthouse	Courthouse Community Center
	Aquia	Anne E. Moncure Elementary School
Griffis-Widewater	Griffis	Kate Waller Barrett Elementary School
	Widewater	Widewater Elementary School
	Harbour	Aquia Harbour Country Club
Garrisonville	Hampton	Hampton Oaks Elementary School
	Woodlands	Park Ridge Elementary School
	Whitson	John M. Porter Library

~~Secs. 9-35 - 9-40. - Reserved.~~

DIVISION 2. - PRECINCT BOUNDARIES

Sec. 9-41. - In Falmouth Election District.

The boundaries of the precincts in the Falmouth Election District are as follows:

- (1) ~~Gayle Precinct: Beginning at the point where Warrenton Road (US-17) intersects with Berea Church Road (SR-654); thence along Berea Church Road in a northeasterly direction to its intersection with Truslow Road (SR-652); thence along Truslow Road in a southeasterly direction to the point where said road crosses Interstate 95 (I-95); thence along Interstate~~

~~95 in a southerly direction to the point where said interstate intersects with Warrenton Road (US-17); thence along Warrenton Road in a northwesterly direction to the point of beginning.~~

~~(2) *Falmouth Precinct:* Beginning at the point where Cambridge Street (US-1) intersects with Layhill Road (SR-624); thence along Layhill Road in a southeasterly direction to its intersection with Forbes Street (SR-627); thence along Forbes Street in a southerly direction to its intersection with Colonial Avenue (SR-1007); thence along Colonial Avenue in a southerly direction to its intersection with Butler Road (SR-212); thence along Butler Road in a southeasterly direction to its intersection with Chatham Heights Road (SR-218); thence along Chatham Heights Road in a southeasterly direction to the point where said road intersects with Pratt Street (SR-1108); thence from said point to the intersection of Debruen Lane and Cool Spring Road (SR-607); thence along Cool Spring Road in a northerly direction to its intersection with Butler Road (SR-212), White Oak Road (SR-218), and Deacon Road (SR-607); thence along Deacon Road in a northeasterly direction to its intersection with Leeland Road (SR-625/626); thence along Leeland Road in a northerly direction to its intersection with the RF&P rail line; thence along the said rail line in a northeasterly direction to the point where it crosses the Potomac Creek; thence along Potomac creek in a northwesterly direction to the point where said creek is crossed by Jefferson Davis Highway; thence along Jefferson Davis Highway/Cambridge Street in a southerly direction to the point of beginning.~~

~~(3) *Grafton Precinct:* Beginning at a point where Deacon Road (SR-607) intersects Ridge Pointe Lane (SR-1389); thence along Deacon Road in a northwesterly direction to its intersection with Leeland Road (SR-625/626); thence along Leeland Road in a northerly direction to its intersection with the RF&P rail line; thence along the said rail line in a northeasterly direction to the point where it crosses the Potomac Creek; thence along Potomac Creek in a easterly direction to the point where said creek is crossed by Brooke Road (SR-608); thence along Brooke Road in a southerly direction to its intersection of with Sleepy Hollow Trail (SR-1092); thence along Sleepy Hollow Trail in a southeasterly direction to its intersection with Brookewood Drive (SR-1052); thence along Brookewood Drive in a northwesterly direction to its intersection with Dogwood Drive (SR-1035); thence along Dogwood Drive in a southwesterly and northwesterly direction to its intersection with Brooke Road (SR-608); thence along Brooke Road in a southwesterly direction to its intersection with Little Whim Road (SR-669); thence along Little Whim Road in a westerly direction to its intersection of Sherwood Drive (SR-1089); thence along Sherwood Drive in a westerly direction to its~~

~~intersection with Culpeper Street (SR 1021); thence along Culpeper Street in a southerly direction to its intersection with Hamlin Drive (SR 1350), thence along Hamlin Drive in a westerly direction to its intersection with North Pointe Drive (SR 1387); thence along North Pointe Drive in a southerly direction to its intersection with Ridge Pointe Lane (SR 1389); thence along Ridge Pointe Lane in a westerly direction to the point of beginning.~~

~~(4) — Drew Precinct: Beginning at the point where Cambridge Street (US 1) intersects with Layhill Road (SR 624); thence along Layhill Road in a southeasterly direction to its intersection with Forbes Street (SR 627); thence along Forbes Street in a southerly direction to its intersection with Colonial Avenue (SR 1007); thence along Colonial Avenue in a southerly direction to its intersection with Butler Road (SR 212); thence along Butler Road in a northwesterly direction to its intersection with Cambridge Street (US 1) and Warrenton Road (US 17); thence along Warrenton Road in a in a westerly direction to the point where said road crosses Interstate 95 (I 95); thence along Interstate 95 in a northerly direction to a point where said interstate is crossed by Truslow Road (SR 652), thence along Truslow Road in a easterly direction to its intersection at a straight line extension of Crown Lane; thence along the straight line extension of Crown Lane in a easterly direction to its intersection with Cambridge Street (US 1); thence along Cambridge Street in a northerly direction to the point of beginning.~~

Sec. 9 42. — In Rock Hill Election District.

The boundaries of the precincts in the Rock Hill Election District are as follows:

~~(1) — Rock Hill Precinct: Beginning at a point where Garrisonville Road (SR 610) intersects Shelton Shop Road (SR 648); thence along Shelton Shop Road in a southwesterly direction to its intersection with Mountain View Road (SR 627); thence along Mountain View Road in a northerly direction to its intersection with Choptank Road (SR 1209); thence along Choptank Road in a easterly and northeasterly direction to its intersection with Furnace Road (SR 1208); thence along Furnace Road in a northerly direction to its intersection with Garrisonville Road (SR 610); thence along Garrisonville Road in a westerly direction to its intersection with an unnamed creek; thence along said creek in a northerly direction to its intersection with Aquia Creek; thence along Aquia Creek in a easterly direction to an unnamed stream; thence along unnamed stream in a southerly direction to a point where it said stream is crossed by Austin Drive (SR 1218); thence along Austin Drive in a northerly direction to its intersection with Oakridge Drive (SR 1216); thence along Oakridge Drive in a southerly direction to its intersection~~

with Garrisonville Road (SR-610); thence along Garrisonville Road in a westerly direction to the point of beginning.

(2) ~~Roseville Precinct: Beginning at a point where Rock Hill Church Road (SR-644) intersects Mountain View Road (SR-627); thence along Rock Hill Church Road in a northeasterly direction to the point where said road crosses Aquia Creek; thence along Aquia Creek in a easterly direction to a point where said creek serves as the Quantico Marine Corps Base Boundary; thence along Aquia Creek in a easterly direction to an unnamed stream; thence along unnamed stream in a southeasterly direction to a point where said creek intersects Garrisonville Road (SR-610); thence along Garrisonville Road in a easterly direction to its intersection with Furnace Road (SR-1208); thence along Furnace Road in a southerly direction to its intersection with Choptank Road (SR-1209); thence along Choptank Road in a southwesterly and westerly direction to its intersection with Mountain View Road (SR-627); thence along Mountain View Road in a westerly direction to the point of beginning.~~

(3) ~~Ruby Precinct: Beginning at a point where Aquia Creek crosses the Stafford-Fauquier County boundary; thence along said creek in an easterly direction to the point where said creek intersects Tacketts Mill Road (SR-646); thence along Tacketts Mill Road in a southerly direction to its intersection with Mill Lane (SR-1290); thence along Mill Lane in a southeasterly direction and extending beyond the road until intersecting with Aquia Creek; thence along Aquia Creek in a southeasterly direction to its intersection with a unnamed creek; thence along said unnamed creek in a southerly direction to Dunbar Drive (SR-645); thence along Dunbar Drive in a easterly direction to its intersection with Rock Hill Church Road (SR-644); thence along Rock Hill Church Road in a northerly direction to the point where Aquia Creek is crossed by said road; thence along Aquia Creek in a easterly direction to a point which said creek serves as the Quantico Marine Corps Base Boundary; thence along said boundary in a westerly direction to the Stafford-Fauquier County boundary; thence along the Stafford-Fauquier County boundary in a southwesterly direction to the point of beginning.~~

(4) ~~Stefaniga Precinct: Beginning at a point where Mountain View Road (SR-627) intersects Autumn Drive (SR-1272); thence along Autumn Drive in a southerly direction to the tip of an unnamed creek; thence along said unnamed creek in a southeasterly direction to a point where said creek empties into Potomac Run; thence along Potomac Run in a southeasterly direction to a point where said run empties into Long Branch; thence along Long Branch in a southeasterly direction to point where said branch empties into Abel Reservoir; thence along Abel~~

~~Reservoir in a southeasterly direction to where Kellogg Mill Road (SR-651) crosses said reservoir; thence along Kellogg Mill Road in a northeasterly direction to its intersection with Ramoth Church Road (SR-628); thence along Ramoth Church Road in a northeasterly direction to its intersection with Courthouse Road (SR-630); thence along Courthouse Road in a southeasterly direction to its intersection with Winding Creek Road (SR-628); thence along Winding Creek Road in a northerly and northwesterly direction to its intersection with Shelton Shop Road (SR-648); thence along Shelton Shop Road in a southwesterly direction to its intersection of Mountain View Road (SR-627); thence along Mountain View Road in a northwesterly direction to the point of beginning.~~

~~Sec. 9-43. In the Hartwood Election District.~~

~~The boundaries of the precincts in the Hartwood Election District are as follows.~~

- ~~(1) — *Hartwood Precinct:* Beginning at a point where Warrenton Road (US-17) crosses the Stafford Fauquier County boundary; thence along the Stafford Fauquier County boundary in a northerly and northeasterly direction to Aquia Creek; thence along said creek in an easterly direction to the point where said creek is crossed by Tacketts Mill Road (SR-646); thence along Tacketts Mill Road in a southerly direction to its intersection with Mill Lane (SR-1290); thence along Mill Lane in a southeasterly direction and extending beyond the road to its intersection with Aquia Creek; thence along Aquia Creek in a southeasterly direction to its intersection with an unnamed creek; thence along said unnamed creek in a southerly direction to its intersection with Dunbar Drive (SR-645); thence along Dunbar Drive in an easterly direction to its intersection with Rock Hill Church Road (SR-644); thence along Rock Hill Church Road in a southerly direction to its intersection with Mountain View Road (SR-627); thence along Mountain View Road in an easterly direction to its intersection with Autumn Drive (SR-1272); thence along Autumn Drive in a southerly direction to the tip of an unnamed creek; thence along said unnamed creek in a southeasterly direction to a point where said creek empties into Potomac Run; thence along Potomac Run in a southeasterly direction to the point where said run empties into Long Branch; thence along Long Branch in a southeasterly direction to a point where Long Branch empties into Abel Reservoir; thence along Abel Reservoir in a southeasterly direction to its intersection with Kellogg Mill Road (SR-651); thence along Kellogg Mill Road in a southwesterly direction to its intersection with Poplar Road (SR-616); thence along Poplar Road in a southeasterly direction to its intersection with Warrenton Road (US-17); thence along Warrenton Road in a northwesterly direction to its intersection with Richland Run;~~

~~thence along Richland Run in a southerly direction to the point where said run empties into the Rappahannock River; thence along said river in a northwesterly direction to the Stafford Fauquier County boundary; thence along said boundary in a northerly direction to the point of beginning.~~

~~(2) Simpson Precinct: Beginning at a point where Poplar Road (SR 616) intersects with Kellogg Mill Road (SR 651); thence along Kellogg Mill Road in a northeasterly direction to its intersection with Ramoth Church Road (SR 628); thence along Ramoth Church Road/American Legion Road in a southeasterly direction to its intersection with Jefferson Davis Highway (US 1); thence along Jefferson Davis Highway/Cambridge Street in a southerly direction to its intersection with a straight line extension of Crown Lane; thence along Crown Lane in a westerly direction to its intersection with Truslow Road (SR 652); thence along Truslow Road in a northwesterly direction to its intersection with Berea Church Road (SR 654); thence along Berea Church Road in a southwesterly direction to its intersection with Warrenton Road (US 17); thence along Warrenton Road in a northwesterly direction to its intersection with Poplar Road (SR 616); thence along Poplar Road in a northwesterly direction to the point of beginning.~~

~~(3) Ramoth Precinct: Beginning at a point where Ramoth Church Road (SR 628) intersects Courthouse Road (SR 630); thence from Courthouse Road in a southeasterly direction to its intersection with Winding Creek Road (SR 628); thence along Winding Creek Road in a northerly direction to its intersection with Flatford Road (SR 709); thence from Flatford Road in a northerly direction to its intersection with Austin Run; thence along said run in an easterly direction to its intersection with Interstate 95 (I 95); thence along Interstate 95 in a southerly direction to the point where said interstate is crossed by Ramoth Church Road/American Legion Road (SR 628); thence along Ramoth Church Road in a northwesterly direction to the point of beginning.~~

~~(4) Rocky Run Precinct: Beginning at a point where Warrenton Road (US 17) intersects with Richland Run; thence along Warrenton Road in a southeasterly direction to its intersection with Interstate 95 (I 95); thence along Interstate 95 in a southerly direction to the point where said interstate crosses the Rappahannock River; thence along said river in a westerly direction to the point where Richland Run empties into said river; thence along Richland Run in a northerly direction to the point of beginning.~~

~~Sec. 9-44. In George Washington Election District.~~

The boundaries of the precincts in the George Washington Election District are as follows:

- ~~(1) *Chatham Precinct:* Beginning at a point where Interstate 95 (I-95) crosses the Rappahannock River; thence along I-95 to a place where said interstate crosses Warrenton Road (US 17); thence along Warrenton Road in a southeasterly direction to its intersection with Cambridge Street and Butler Road (SR 212); thence along Butler Road in a southeasterly direction to its intersection with Chatham Heights Road (SR 218); thence along Chatham Heights Road in a southeasterly direction to the point where said road intersects with Pratt Street (SR 1108); thence from said point to the intersection of Debruen Lane and Cool Spring Road (SR 607); thence along Cool Spring Road in a northerly direction to its intersection with Butler Road (SR 212), White Oak Road (SR 218), and Deason Road (SR 607); thence along Deason Road in a northerly direction to its intersection with Ridge Pointe Lane (SR 1389); thence along Ridge Pointe Lane in a easterly direction to its intersection with North Pointe Drive (SR 1387); thence along North Pointe Drive in a northerly direction to its intersection with Hamlin Drive (SR 1350); thence along Hamlin Drive in a easterly direction to its intersection with Culpeper Street (SR 1021); thence along Culpeper Street in a northerly direction to its intersection with Sherwood Drive (SR 1089); thence along Sherwood Drive in a easterly direction to its intersection with Little Whim Road (SR 669); thence along Little Whim Road in a southerly direction to its intersection with White Oak Road (SR 218); thence along White Oak Road in a easterly direction to its intersection with Ferry Road (SR 606); thence along Ferry Road in a southwesterly direction to its intersection with Kings Highway (SR 3); thence along Kings Highway in a northwesterly direction to a place where Kings Highway crosses the Rappahannock River; thence along the said river in a northwesterly direction to the point of beginning.~~
- ~~(2) *White Oak Precinct:* Beginning at a point where Little Falls Run empties into Rappahannock River; thence along Little Falls Run in a northeasterly direction to a point where the RF&P rail line crosses over said run; thence along said rail line in a southeasterly direction to its intersection with Forest Lane Road (SR 601); thence along Forest Lane Road in a northeasterly direction to its intersection with McCarty Road (SR 604); thence along McCarty Road in a northerly direction to its intersection with White Oak Road (SR 218); thence along White Oak Road in a westerly direction to its intersection with Little Whim Road (SR 669); thence along Little Whim Road in a northeasterly direction to its intersection with Brooke Road (SR 608); thence along Brooke Road in a northerly direction to its intersection with Dogwood Drive (SR 1035); thence along Dogwood Drive in a southeasterly and northeasterly~~

~~direction to its intersection with Brookewood Drive (SR-1052); thence along Brookewood Drive in a southeasterly direction to its intersection with Sleepy Hollow Trail (SR-1092); thence along Sleepy Hollow Trail in a northwesterly direction to its intersection with Brooke Road; thence along Brooke Road in a northeasterly direction to a point where said road crosses Potomac Creek; thence along Potomac Creek in an easterly direction to the Stafford King George County boundary; thence along said boundary in a southerly direction to the Rappahannock River; thence along Rappahannock River in a northwesterly direction to point of beginning.~~

- ~~(3) — *Ferry Farm Precinct:* Beginning at a point where White Oak Road (SR-218) intersects with Ferry Road (SR-606); thence along Ferry Road in a southwesterly direction to its intersection with Kings Highway (SR-3); thence along Kings Highway in a northwesterly direction to a place where Kings Highway crosses the Rappahannock River; thence along the said river in an easterly direction to a point where Little Falls Run empties into said river; thence along Little Falls Run in a northeasterly direction to a point where RF&P rail line crosses over said run; thence along said rail line in a southeasterly direction to its intersection with Forest Lane Road (SR-601); thence along Forest Lane Road in a northeasterly direction to its intersection with McCarty Road (SR-604); thence along McCarty Road in a northerly direction to its intersection with White Oak Road (SR-218); thence along White Oak Road in a westerly direction to the point of beginning.~~

Sec. 9-45. — In Aquia Election District.

The boundaries of the precincts in the Aquia Election District are as follows:

- ~~(1) — *Aquia Precinct:* Beginning at a point where Austin Run empties into Aquia Creek; thence along Austin Run in a westerly direction to a point where said run is crossed by Interstate 95; thence along Interstate 95 in a northerly direction to a point where said interstate is crossed by Garrisonville Road (SR-610); thence along Garrisonville Road in a westerly direction to its intersection with Doe Stone Road (SR-659); thence along Doe Stone Road in a northeasterly direction to the end of said road; thence from the end of said road in a westerly direction to point where the Smith Reservoir meets Aquia Creek; thence along Aquia Creek in a southeasterly direction to point where said creek meets Aquia Channel; thence along Aquia Channel in a southeasterly direction to a point where said channel empties into Aquia Creek; thence along said creek in an southeasterly direction to the point of beginning.~~
- ~~(2) — *Courthouse Precinct:* Beginning at a point where Interstate 95 is crossed by Courthouse Road (SR-630); thence along Courthouse Road in an~~

~~easterly direction to its intersection with Stafford Avenue (SR 1304); thence along Stafford Avenue in a northerly direction to its intersection with Hope Road (SR 687); thence along Hope Road in an easterly direction to its intersection with Summerwood Drive (SR 1740); thence along Summerwood Drive in a northwesterly direction to its intersection with Puri Lane (SR 1741); thence along Puri Lane in a northwesterly direction to its intersection with Sunnybrooke Lane (SR 780); thence along Sunnybrooke Lane in a southwesterly direction to its intersection with Summerwood Drive; thence along Summerwood Drive in a northwesterly direction to its intersection with Snow Meadow Lane (SR 777); thence along Snow Meadow Lane in a northerly direction to its intersection with Apple Blossom Court (SR 776); thence along Apple Blossom Court in a northwesterly direction to its intersection with the power transmission line which appears on the 2000 Post-Census maps developed by the Bureau of the Census; thence along said power transmission line in a northerly direction to Austin Run; thence along Austin Run in a westerly direction to its intersection with Interstate 95; thence along Interstate 95 in a southerly direction to the point of beginning.~~

- (3) ~~*Brooke Precinct:* Beginning at a point where the Potomac Creek empties into the Potomac River; thence along Potomac Creek in a westerly direction to its intersection with Jefferson Davis Highway (US 1); thence along Jefferson Davis Highway in a northerly direction to its intersection with American Legion Road (SR 628); thence along American Legion Road in a westerly direction to the point where said road crosses Interstate 95; thence along Interstate 95 in a northerly direction to a point where said interstate is crossed by Courthouse Road (SR 630); thence along Courthouse Road in an easterly direction to its intersection with Stafford Avenue (SR 1304); thence along Stafford Avenue in a northerly direction to its intersection with Hope Road (SR 687); thence along Hope Road in an easterly direction to its intersection with Summerwood Drive (SR 1740); thence along Summerwood Drive in a northwesterly direction to its intersection with Puri Lane (SR 1741); thence along Puri Lane in a northwesterly direction to its intersection with Sunnybrooke Lane (SR 780); thence along Sunnybrooke Lane in a southwesterly direction to its intersection with Summerwood Drive; thence along Summerwood Drive in a northwesterly direction to its intersection with Snow Meadow Lane (SR 777); thence along Snow Meadow Lane in a northerly direction to its intersection with Apple Blossom Court (SR 776); thence along Apple Blossom Court in a northwesterly direction to its intersection with the power transmission line which appears on the 2000 Post-Census maps developed by the Bureau of the Census; thence along said power transmission line in a northerly direction to Austin Run; thence along Austin Run in an easterly direction to a point where~~

~~said run empties into Aquia Creek; thence along Aquia Creek in a southeasterly direction to Potomac River; thence along Potomac River to the point of beginning.~~

Sec. 9-46. In the Griffis Widewater Election District.

The boundaries of the precincts in the Griffis Widewater Election District are as follows:

~~(1) Griffis Precinct: Beginning at a point where Aquia Creek meets Smith Reservoir; thence from Smith Reservoir in a southeasterly direction to the end of Doe Stone Road (SR 659); thence along Doe Stone Road in a southwesterly direction to its intersection with Garrisonville Road (SR 610); thence along Garrisonville Road in a westerly direction to its intersection with Oakridge Drive (SR 1216); thence along Oakridge Drive in a northerly direction to its intersection with Austin Drive (SR 1218); thence along Austin Drive in an easterly direction to an unnamed stream; thence along said unnamed stream in a northerly direction to Aquia Creek; thence along Aquia Creek in an easterly direction to Smith Reservoir; thence along Smith Reservoir in an easterly direction to Aquia Creek; thence in an easterly direction to the point of beginning.~~

~~(2) Widewater Precinct: Beginning at a point where Interstate 95 intersects with Aquia Creek; thence along Aquia Creek in a westerly direction to a point where said creek meets Smith Reservoir; thence from Smith Reservoir to Aquia Creek; thence along Aquia Creek in a westerly direction to a point where said creek separates from the Quantico Marine Corps Base Boundary; thence along the fence line which serves the Quantico Marine Corps Base Boundary in a northwesterly direction to a point where said fence intersects with Garrisonville Road (SR 610); thence along Garrisonville Road in a westerly direction to the Stafford-Fauquier County boundary; thence along said boundary in an easterly direction to the Potomac River, thence along said boundaries in a northeasterly direction to the Stafford-Prince William County Boundary; thence along said boundary in an easterly direction to the Potomac River, to include Chopawamsic Island; thence along said river to a point where Aquia Creek empties into said river; thence along Aquia Creek to the outer boundaries of Aquia Harbour Subdivision; thence along said boundaries in a northerly, westerly and southwesterly direction to Aquia Creek; thence along Aquia Creek in a northwesterly direction to the point of beginning.~~

~~(3) Harbour Precinct: Beginning at a point where Aquia Creek intersects the outer boundaries of Aquia Harbour Subdivision; thence along the boundaries of Aquia Harbour Subdivision to a point where said boundaries meets an unnamed pier situated on the Aquia Creek; thence~~

~~along Aquia Creek in a northwesterly direction to a point where said creek meets Aquia Channel; thence along said channel in a northwesterly direction to a point where channel empties into Aquia Creek; thence along said creek to the point of beginning.~~

Sec. 9-47. In Garrisonville Election District.

~~The boundaries of the precincts in the Garrisonville Election District are as follows:~~

- ~~(1) — *Hampton Precinct:* Beginning at a point where Austin Run is crossed by Interstate 95; thence along Austin Run in a westerly direction to a point where said run intersects Eustace Road (SR 751); thence along Eustace Road in a northerly direction to its intersection with Northampton Boulevard (SR 1482); thence along Northampton Boulevard in an easterly direction to its intersection with Cathedral Lane (SR 1471); thence along Cathedral Lane in a northeasterly direction to its intersection with Mine Road (SR 684); thence along Mine Road in a northeasterly direction to its intersection with Garrisonville Road (SR 610); thence along Garrisonville Road in a southerly direction to a point where said road crosses Interstate 95; thence along Interstate 95 in a southerly direction to the point of beginning.~~
- ~~(2) — *Whitson Precinct:* Beginning at a point where Parkway Boulevard (SR 1264) intersects Hampton Park Road (SR 751); thence along Hampton Park Road in an easterly direction to its intersection with Eustace Road (SR 751) and Northampton Boulevard (SR 1482); thence along Northampton Boulevard (SR 1482) in an easterly direction to its intersection with Cathedral Lane (SR 1471); thence along Cathedral Lane in a northeasterly direction to its intersection with Mine Road (SR 684); thence along Mine Road in a northeasterly direction to its intersection with Garrisonville Road (SR 610); thence along Garrisonville Road in a westerly direction to its intersection with Eustace Road (SR 751); thence along Eustace Road in a southerly direction to a point where said road crosses Whitsons Run; thence along Whitsons Run in a westerly direction to its intersection with Parkway Boulevard (SR 1264); thence along Parkway Boulevard in a southerly direction to the point of beginning.~~
- ~~(3) — *Woodlands Precinct:* Beginning at a point where Shelton Shop Road (SR 648) intersects Garrisonville Road; thence along Shelton Shop Road in a southwesterly direction to its intersection with Winding Creek Road (SR 628); thence along Winding Creek Road in a southeasterly direction to its intersection with Flatford Road (SR 709); thence along Flatford Road in a northerly direction to its intersection with Austin Run; thence along Austin Run in an easterly direction to its intersection with Eustace~~

~~Road (SR 751); thence along Eustace Road in a northerly direction to its intersection with Northampton Boulevard (SR 1473/1482); thence along Northampton Boulevard in a westerly direction to its intersection with Parkway Boulevard (SR 1264); thence along Parkway Boulevard in a northerly direction to its intersection with Whitsons Run; thence along Whitsons Run in an easterly direction to its intersection with Eustace Road (SR 751); thence along Eustace Road in a northerly direction to its intersection with Garrisonville Road; thence along Garrisonville Road in a westerly direction to the point of beginning.~~

~~Secs. 9-48-9-56. Reserved.~~

~~ARTICLE IV. CENTRAL ABSENTEE VOTER ELECTION DISTRICT~~

~~Sec. 9-57. Established; purpose.~~

~~A Central Absentee Voter Election District is hereby established, which shall receive, count and record all absentee ballots properly cast within Stafford County in any federal, state or local election or bond referendum.~~

~~Sec. 9-58. Location.~~

~~The Central Absentee Voter Election District shall be located at the Stafford County Courthouse Complex, 2119 Jefferson Davis Highway, Stafford, Virginia.~~

~~Sec. 9-59. Officials.~~

~~The Central Absentee Voter Election District shall have not less than three (3) officials. The electoral board shall determine the number of election officials.~~

~~Sec. 9-60. Procedure.~~

~~The Central Absentee Voter Election District shall process all ballots and applications for absentee ballots in accordance with procedures set forth in Code of Virginia, § 24.2-712, as amended, and federal and state law governing the receipt, count or recordation of absentee ballots.~~

~~Sec. 9-61. Security.~~

~~The security of all marked and unmarked ballots under the control of the Central Absentee Voter Election District shall be the responsibility of the secretary of the electoral board and the secretary shall account for all such marked or unmarked ballots.~~

ARTICLE I. IN GENERAL

Sec. 9-1. Terms of Office

Each of the seven (7) members of the board of supervisors and school board of Stafford County shall be elected to serve a term of four (4) years, to commence on the first day of January in the year following his or her election to the board of supervisors or school board. Such elections shall be held according to the following schedule:

- (1) Supervisors in the Aquia, Falmouth, Hartwood, and Garrisonville Election Districts shall be elected in the general election in November 2013, and every four (4) years thereafter.**
- (2) Supervisors in the George Washington, Griffis-Widewater, and Rock Hill Election Districts shall be elected in the general election in November 2011, and every four (4) years thereafter.**
- (3) School board members in the Aquia, Falmouth, Hartwood, and Garrisonville Election Districts shall be elected in the general election in November 2013, and every four (4) years thereafter.**
- (4) School board members in the George Washington, Griffis-Widewater, and Rock Hill Election Districts shall be elected in the general election in November 2011, and every four (4) years thereafter.**

Secs. 9-2—9-10. - Reserved.

ARTICLE II. ELECTION DISTRICTS

DIVISION 1. GENERALLY

Sec. 9-11. - Established; names.

Pursuant to authority contained in the Code of Virginia, Sections 15.2-1400 and 15.2-1211, the election districts of the county are hereby created and established as set forth in this article. The election districts with their populations are set forth as follows:

- (1) Aquia Election District: 18,142**
- (2) Falmouth Election District: 18,188**
- (3) Garrisonville Election District: 18,601**

(4) George Washington Election District: 17,599

(5) Griffis-Widewater Election District: 19,272

(6) Hartwood Election District: 17,829

(7) Rock Hill Election District: 19,330

Sec. 9-12. One supervisor and one school board member to be elected from each district.

One supervisor and one school board member shall be elected from each election district created by this article.

Secs. 9-13—9-17. – Reserved

Sec. 9-18. – Falmouth District.

The boundaries of Falmouth Election District are as follows:

Beginning at a point where Berea Church Road (SR-654) intersects with Falls Run; thence along Falls Run in a southeasterly direction to its intersection with Warrenton Road (US-17); thence along Warrenton Road in a southeasterly direction to its intersection with Butler Road (SR-218); thence along Butler Road in a southeasterly direction to its intersection with White Oak Road (SR-218); thence along White Oak Road in an easterly direction to its intersection with Little Whim Road (SR-669); thence along Little Whim Road in a northerly direction to its intersection with Julie Lane (SR-1907); thence along Julie Lane in a westerly direction to its intersection with Edwards Drive (SR-1055); thence along Edwards Drive in a northeasterly direction to its intersection with Sherwood Drive (SR-1089); thence along Sherwood Drive in an easterly direction to its intersection with Little Whim Road; thence along Little Whim Road in a northeasterly direction to its intersection with Brooke Road (SR-608); thence along Brooke Road in a northerly and northeasterly direction to its intersection with Potomac Creek; thence along Potomac Creek in a westerly direction to the point where said creek is crossed by Potomac Run Road (SR-626); thence along Potomac Run Road in a northeasterly and northwesterly direction to its intersection with Eskimo Hill Road (SR-628); thence along Eskimo Hill Road in a westerly and northwesterly direction to its intersection with American Legion Road (SR-628); thence along American Legion Road in a westerly direction to its intersection with Interstate 95 South; thence along Interstate 95 South in a southwesterly direction to its intersection with Truslow Road (SR-652); thence along Truslow Road in a northwesterly direction to its

intersection with Berea Church Road; thence along Berea Church Road in a southwesterly direction to the point of beginning.

Sec. 9-19. – Rock Hill District.

The boundaries of Rock Hill Election District are as follows:

Beginning at a point where Aquia Creek crosses the Stafford-Fauquier County boundary; thence along said creek in an easterly direction to the point where said creek intersects with Tacketts Mill Road (SR-646); thence along Tacketts Mill in a southerly direction to its intersection with Mill Lane (SR-1290); thence along Mill Lane in a southeasterly direction and extending beyond the road until intersecting with Aquia Creek; thence along Aquia Creek in a southeasterly direction to its intersection with an unnamed creek; thence along said unnamed creek in a southerly direction to its intersection with Dunbar Drive (SR-645); thence along Dunbar Drive in an easterly direction to its intersection with Rock Hill Church Road (SR-644); thence along Rock Hill Church Road in a southerly direction to its intersection with Rosedale Drive (SR-1265); thence along Rosedale Drive in an easterly direction to its intersection with Rosepetal Street (SR-1266); thence along Rosepetal Street in a southwesterly direction to its intersection with Rose Street (SR-1267); thence along Rose Street in a southeasterly direction to its intersection with Mountain View Road (SR-627); thence along Mountain View Road in an easterly direction to its intersection with Autumn Drive (SR-1272); thence along Autumn Drive in a southerly direction to its intersection with an unnamed creek; thence along said unnamed creek in a southeasterly direction to its intersection with Beaver Ridge Road (SR-1892); thence along Beaver Ridge Road in a southeasterly direction to its intersection with Aly Sheba Lane (SR-1891); thence along Aly Sheba Lane in a southerly direction to its intersection with Caval Cade Lane (SR-1577); thence along Caval Cade Lane in a westerly direction to its intersection with and unnamed creek; thence along said creek in a southern direction to Potomac Run; thence along Potomac Run in a southeasterly direction to a point where Potomac Run empties into Long Branch; thence along Long Branch in a southeasterly direction to a point where Long Branch empties into Abel Reservoir; thence along Abel Reservoir in a southeasterly direction to a point where Kellogg Mill Road (SR-651) crosses Abel Reservoir; thence along Kellogg Mill Road in a northeasterly direction to its intersection with Ramoth Church Road (SR-628); thence along Ramoth Church Road in a northerly direction to its intersection with Courthouse Road (SR-630); thence along Courthouse Road in a southeasterly direction to its intersection with Winding Creek Road (SR-628); thence along Winding Creek Road in a northerly and northwesterly direction to its intersection with Shelton Shop Road (SR-648); thence along Shelton Shop Road in a northeasterly direction to its intersection with Garrisonville Road (SR-610); thence along Garrisonville Road in an easterly direction to its intersection with Meadow Lane (SR-1232); thence along Meadow Lane in a northwesterly

direction to its intersection with Lark Lane (SR-1233); thence along Lark Lane in a northerly direction to its intersection with Raintree Boulevard (SR-1226); thence along Raintree Boulevard in a northeasterly direction to its intersection with Moores Lane (SR-1223); thence along Moores Lane in an easterly direction to its intersection with Oakridge Drive (SR-1216); thence along Oakridge Drive in a northerly direction to its intersection with Austin Drive (SR-1218); thence along Austin Drive in an easterly direction to an unnamed stream; thence along said unnamed stream in a northerly direction to Aquia Creek; thence along Aquia Creek in an easterly and northerly direction to its intersection with Onville Road (SR-641); thence along Onville Road in a northwesterly direction until its intersection with the Marine Corps Base Quantico boundary, where it turns into Montezuma Avenue (MCB-3); thence along Montezuma Avenue in a northwesterly direction to its intersection with Tank Trail (Road 61); thence along Tank Trail in a northeasterly direction to its intersection with an unnamed road; thence along unnamed road in a northeasterly direction to its intersection with Road MCB-4; thence along Road MCB-4 in a northeasterly direction to its intersection with Road MCB-1 (County Road 619); thence along Road MCB-1 in a northerly direction to its intersection with the Stafford-Prince William County boundary; thence along the Stafford-Prince William County boundary in a northwesterly direction to its intersection with the Stafford-Fauquier County boundary; thence along the Stafford-Fauquier County boundary in a southwesterly direction to the point of beginning.

Sec. 9-20. – Hartwood District.

The boundaries of Hartwood Election District are as follows:

Beginning at a point where Warrenton Road (US-17) intersects with Berea Church Road (SR-654); thence along Warrenton Road in a southeasterly direction to its intersection with Interstate 95 South; thence along Interstate 95 South in a southerly direction to the point where said interstate crosses the Rappahannock River; thence along said river in a westerly direction to the Stafford-Culpeper County boundary, thence along the Stafford-Culpeper County boundary in a northerly direction to the Stafford-Fauquier County boundary; thence along the Stafford-Fauquier County boundary in a northeasterly direction to Aquia Creek; thence along Aquia Creek in an easterly direction to the point where said creek intersects with Tacketts Mill Road (SR-646/612); thence along Tacketts Mill in a southerly direction to its intersection with Mill Lane (SR-1290); thence along Mill Lane in a southeasterly direction and extending beyond the road until intersecting with Aquia Creek; thence along Aquia Creek in a southeasterly direction to its intersection with an unnamed creek; thence along the unnamed creek in a southerly direction to its intersection with Dunbar Drive (SR-645); thence along Dunbar Drive in an easterly direction to its intersection with Rock Hill Church Road (SR-644); thence along Rock Hill Church Road in a southerly direction to its intersection with Rosedale Drive (SR-1265); thence

along Rosedale Drive in an easterly direction to its intersection with Rosepetal Street (SR-1266); thence along Rosepetal Street in southeasterly direction to its intersection with Rose Street (SR-1267); thence along Rose Street in an southeasterly direction to its intersection with Mountain View Road (SR-627); thence along Mountain View Road in an easterly direction to its intersection with Autumn Drive (SR-1272); thence along Autumn Drive in a southerly direction to the intersection with an unnamed creek; thence along said unnamed creek in a southeasterly direction to its intersection with Beaver Ridge Road (SR-1892); thence along Beaver Ridge Road in a southeasterly direction to its intersection with Aly Sheba Lane (SR-1891); thence along Aly Sheba Lane in a southerly direction to its intersection with Caval Cade Lane (SR-1577); thence along Caval Cade Lane in a westerly direction to its intersection with an unnamed creek; thence along said unnamed creek in a southeasterly direction to a point where said creek empties into Potomac Run; thence along Potomac Run in a southeasterly direction to a point where said run empties into Long Branch; thence along Long Branch in a southeasterly direction to a point where said branch empties into Abel Reservoir; thence along Abel Reservoir in a northeasterly direction to a point where Kellogg Mill Road (SR-651) crosses said reservoir; thence along Kellogg Mill Road in a northeasterly direction to its intersection with Ramoth Church Road (SR-628); thence along Ramoth Church Road in a northerly direction to its intersection with Courthouse Road (SR-630); thence along Courthouse Road in a southeasterly direction to its intersection with Jefferson Davis Highway (US-1); thence along Jefferson Davis Highway in a southerly direction to its intersection with Ramoth Church Road; thence along Ramoth Church Road in a northwesterly direction to its intersection with Interstate 95 South; thence along Interstate 95 South in a southwestery direction to its intersection with Truslow Road (SR-652); thence along Truslow Road in a northwesterly direction to its intersection with Berea Church Road; thence along Berea Church Road in a southerly direction to the point of beginning.

Sec. 9-21. – George Washington District.

The boundaries of George Washington Election District are as follows:

Beginning at a point where Interstate 95 South crosses the Rappahannock River; thence along Interstate 95 South in a northerly direction to its intersection with Warrenton Road (US-17); thence along Warrenton Road in a northwesterly direction to its intersection with Berea Church Road (SR-654); thence along Berea Church Road in a northeasterly direction to its intersection with Falls Run; thence along Falls Run in a southeasterly and southerly direction to its intersection with Warrenton Road; then along Warrenton Road in a southeasterly direction to its intersection with Butler Road (SR-218); thence along Butler Road in a southeasterly direction to its intersection with White Oak Road (SR-218); thence along White Oak Road in an easterly direction to its intersection with Little Whim Road (SR-669); thence along Little Whim Road in

a northeasterly direction to its intersection with Julie Lane (SR-1907); thence along Julie Lane in a westerly direction to its intersection with Edwards Drive (SR-1055); thence along Edwards Drive in a northeasterly direction to its intersection with Sherwood Drive (SR-1089); thence along Sherwood Drive in an easterly direction to its intersection with Little Whim Road; thence along Little Whim Road in a northeasterly direction to its intersection with Brooke Road (SR-608); thence along Brooke Road in a northerly and northeasterly direction to its intersection with Potomac Creek; thence along Potomac Creek in an easterly direction to the Stafford-King George County boundary; thence along said Stafford-King George boundary in a southerly direction to the Rappahannock River; thence along the Rappahannock River in a northwesterly direction to the point of beginning.

Sec. 9-22. – Aquia District.

The boundaries of Aquia Election District are as follows:

Beginning at a point where Potomac Creek empties into the Potomac River; thence along Potomac Creek in a westerly direction to its intersection with Potomac Run Road (SR-626); thence along Potomac Run Road in a northeasterly and northwesterly direction to its intersection with Eskimo Hill Road (SR-628); thence along Eskimo Hill Road in a westerly and northwesterly direction to its intersection with Jefferson Davis Highway (US-1); thence along Jefferson Davis Highway in a northerly direction to its intersection with Courthouse Road (SR-630); thence along Courthouse Road in a westerly direction to its intersection with Interstate 95 South; thence along Interstate 95 South in a northerly direction to its intersection with Aquia Creek; thence along Aquia Creek in a southeasterly direction to a point where said creek meets an unnamed channel; thence along said unnamed channel in a southeasterly direction to its intersection with Aquia Drive; thence along Aquia Drive in a southeasterly direction to its intersection with Titanic Drive; thence along Titanic Drive in a southerly direction to its intersection with unnamed limited access road to Aquia Harbour Subdivision; thence along said road in an easterly direction to its intersection with the boundary of Aquia Harbour Subdivision; thence along said boundary in a southerly direction to its intersection with Aquia Creek; thence along Aquia Creek in an southeasterly direction to the point where said creek empties into the Potomac River; thence along Potomac River in a southerly direction to the point of beginning.

Sec. 9-23. – Griffis-Widewater District.

The boundaries of Griffis-Widewater Election District are as follows:

Beginning at a point where Interstate 95 South intersects with Aquia Creek; thence along Interstate 95 South in a southerly direction to its intersection with Garrisonville Road (SR-610); thence along Garrisonville Road in a westerly

direction to its intersection with Meadow Lane (SR-1232); thence along Meadow Lane in a northwesterly direction to its intersection with Lark Lane (SR-1233); thence along Lark Lane in a northerly direction to its intersection with Raintree Boulevard (SR-1226); thence along Raintree Boulevard in a northeasterly direction to its intersection with Moores Lane (SR-1223); thence along Moores Lane in an easterly direction to its intersection with Oakridge Drive (SR-1216); thence along Oakridge Drive in a northerly direction to its intersection with Austin Drive (SR-1218); thence along Austin Drive in an easterly direction to an unnamed stream; thence along said unnamed stream in a northerly direction to Aquia Creek; thence along Aquia Creek in an easterly and northern direction to its intersection with Onville Road (SR-641); thence along Onville Road in a northwesterly direction until its intersection with the Marine Corps Base Quantico boundary, where it turns into Montezuma Avenue (MCB-3); thence along Montezuma Avenue in a northwesterly direction to its intersection with Tank Trail (Road 61); thence along Tank Trail in a northeasterly direction to its intersection with an unnamed road; thence along unnamed road in a northeasterly direction to its intersection with Road MCB-4; thence along Road MCB-4 in a northeasterly direction to its intersection with Road MCB-1 (County Road 619); thence along Road MCB-1 in a northerly direction to its intersection with the Stafford-Prince William County boundary; thence along the Stafford-Prince William County boundary in a southeasterly direction to the Potomac River to include Chopawamsic Island; thence along the Potomac River in a southerly direction to a point where Aquia Creek empties into said river; thence along Aquia Creek in a northwesterly direction to a point where said creek meets the boundary of Aquia Harbour Subdivision; thence along the boundary of Aquia Harbour Subdivision in a northerly direction to its intersection with an unnamed limited access road to Aquia Harbour Subdivision; thence along said limited access road in a westerly direction to its intersection with Titanic Drive; thence along Titanic Drive in a northerly direction to its intersection with Aquia Drive; thence along Aquia Drive in a northwesterly direction to its intersection with an unnamed channel; thence along unnamed channel in a westerly direction to its intersection with Aquia Creek; thence along Aquia Creek in a northwesterly direction to the point of beginning.

Sec. 9-24. – Garrisonville District.

The boundaries of Garrisonville Election District are as follows:

Beginning at a point where Winding Creek Road (SR-628) intersects with Courthouse Road (SR-630); thence along Winding Creek Road in a northerly and northwesterly direction to its intersection with Shelton Shop Road (SR-648); thence along Shelton Shop Road in a northeasterly direction to its intersection with Garrisonville Road (SR-610); thence along Garrisonville Road in an easterly direction to its intersection with Interstate 95 South; thence along Interstate 95 South in a southerly direction to the intersection with Courthouse

Road; thence along Courthouse Road in a northwesterly direction to the point of beginning.

Secs. 9-25—9-33. – Reserved.

ARTICLE III. PRECINCTS AND POLLING PLACES

DIVISION 1. – GENERALLY

Sec. 9-34. - Designated.

Pursuant to authority contained in Code of Virginia, §§ 24.2-306—24.2-310, the voting precinct for each election district and the polling place for each precinct shall be as follows:

<u>Election District</u>	<u>Precinct</u>	<u>Polling Place</u>
<u>Falmouth</u>	<u>Gayle</u>	<u>Gayle Middle School</u>
	<u>Falmouth</u>	<u>Conway Elementary School</u>
	<u>Grafton</u>	<u>Grafton Village Elementary School</u>
	<u>Drew</u>	<u>Drew Middle School</u>
<u>Rock Hill</u>	<u>Ruby</u>	<u>Rock Hill Baptist Church</u>
	<u>Roseville</u>	<u>Rock Hill Elementary School</u>
	<u>Rock Hill</u>	<u>Mt. Ararat Baptist Church</u>
	<u>Stefaniga</u>	<u>Rodney E. Thompson Middle School</u>
<u>Hartwood</u>	<u>Hartwood</u>	<u>Hartwood Presbyterian Church</u>
	<u>Rocky Run</u>	<u>Rocky Run Elementary School</u>
	<u>Simpson</u>	<u>Stafford Senior High School</u>
	<u>College</u>	<u>University of Mary Washington, Center for Professional Development</u>
<u>George Washington</u>	<u>Chatham</u>	<u>Eagles Lodge</u>
	<u>Ferry Farm</u>	<u>Ferry Farm Elementary School</u>
	<u>White Oak</u>	<u>White Oak Fire Department</u>
	<u>England Run</u>	<u>England Run Library</u>
<u>Aquia</u>	<u>Brooke</u>	<u>Brooke Point High School</u>
	<u>Courthouse</u>	<u>Courthouse Community Center</u>

	<u>Aquia</u>	<u>United Faith Christian Ministries; Auxiliary Building</u>
	<u>Government Island</u>	<u>Harbour Inn</u>
<u>Griffis-Widewater</u>	<u>Griffis</u>	<u>Anne E. Moncure Elementary School</u>
	<u>Widewater</u>	<u>Widewater Elementary School</u>
	<u>Harbour</u>	<u>Aquia Harbour Country Club</u>
	<u>Barrett</u>	<u>Kate Waller Barrett Elementary School</u>
<u>Garrisonville</u>	<u>Hampton</u>	<u>Hampton Oaks Elementary School</u>
	<u>Woodlands</u>	<u>H. H. Poole Middle School</u>
	<u>Whitson</u>	<u>John M. Porter Library</u>

Secs. 9-35—9-40. - Reserved.

DIVISION 2. - PRECINCT BOUNDARIES

Sec. 9-41. - In Falmouth Election District.

The boundaries of the precincts in the Falmouth Election District are as follows:

- (1) Gayle Precinct: Beginning at the point where Berea Church Road (SR-654) intersects with Falls Run; thence along Falls Run in a southeasterly direction to its intersection with Interstate 95 South; thence along Interstate 95 South in a northerly direction to its intersection with Truslow Road (SR-652); thence along Truslow Road in a northwesterly direction to its intersection with Berea Church Road; thence along Berea Church Road in a southwesterly direction to the point of beginning.
- (2) Falmouth Precinct: Beginning at the point where Butler Road (SR-218) intersects with Colonial Avenue (SR-1007); thence along Colonial Avenue in a northerly direction to its intersection Forbes Street (SR-627); thence along Forbes Street in a northerly direction to its intersection with Morton Road (SR-624); thence along Morton Road in an easterly direction to its intersection with Leeland Road (SR-625/626); thence along Leeland Road in a southerly direction to its intersection with Deacon Road (SR-607); thence along Deacon Road in a westerly and southerly direction to its intersection with White Oak Road (SR-218); thence along White Oak Road in a westerly direction to its intersection with Butler Road; thence along Butler Road in a northwesterly direction to the point of beginning.

(3) *Grafton Precinct: Beginning at a point where Deacon Road (SR-607) intersects White Oak Road (SR-218); thence along White Oak Road in an easterly direction to its intersection with Little Whim Road (SR-669); thence along Little Whim Road in a northerly direction to its intersection with Julie Lane (SR-1907); thence along Julie Lane in a westerly direction to its intersection with Edwards Drive (SR-1055); thence along Edwards Drive in a northeasterly direction to its intersection with Sherwood Drive (SR-1089); thence along Sherwood Drive in an easterly direction to its intersection with Little Whim Road; thence along Little Whim Road in a northeasterly direction to its intersection with Brooke Road (SR-608); thence along Brooke Road in a northerly and northeasterly direction to its intersection with Potomac Creek; thence along Potomac Creek in a westerly direction to the point where said creek is crossed by Potomac Run Road (SR-626); thence along Potomac Run Road in a southwesterly and southerly direction to its intersection with Leeland Road (SR-625/626); thence along Leeland Road in a southwesterly and southerly direction to its intersection with Deacon Road; thence along Deacon Road in a westerly and southerly direction to the point of beginning.*

(4) *Drew Precinct: Beginning at the point where Interstate 95 South intersects with Falls Run; thence along Falls Run in a southeasterly direction to its intersection with Warrenton Road (US-17); thence along Warrenton Road in a southeasterly direction to its intersection with Butler Road (SR-218); thence along Butler Road in a to its intersection with Colonial Avenue (SR-1007); thence along Colonial Avenue in a northerly direction to its intersection with Forbes Street (SR-627); thence along Forbes Street in a northerly direction to its intersection with Morton Road (SR-624); thence along Morton Road in an easterly direction to its intersection with Leeland Road (SR-625/626); thence along Leeland Road in a northeasterly direction to its intersection with Potomac Run Road (SR-626); thence along Potomac Run Road in a northeasterly and northwesterly direction to its intersection with Eskimo Hill Road (SR-628); thence along Eskimo Hill Road in a westerly and northwesterly direction to its intersection with American Legion Road (SR-628); thence along American Legion Road in a westerly direction to its intersection with Interstate 95 South; thence along Interstate 95 South in a southwesterly direction to the point of beginning.*

Sec. 9-42. - In Rock Hill Election District.

The boundaries of the precincts in the Rock Hill Election District are as follows:

(1) *Rock Hill Precinct: Beginning at a point where Mountain View Road (SR-627) intersects Shelton Shop Road (SR-648); thence along Shelton*

Shop Road in a northeasterly direction to its intersection with Garrisonville Road (SR-610); thence along Garrisonville Road in an easterly direction to its intersection with Meadow Lane (SR-1232); thence along Meadow Lane in a northwesterly direction to its intersection with Lark Lane (SR-1233); thence along Lark Lane in a northerly direction to its intersection with Raintree Boulevard (SR-1226); thence along Raintree Boulevard in a northeasterly direction to its intersection with Moores Lane (SR-1223); thence along Moores Lane in an easterly direction to its intersection with Oakridge Drive (SR-1216); thence along Oakridge Drive in a northerly direction to its intersection with Austin Drive (SR-1218); thence along Austin Drive in an easterly direction to an unnamed stream; thence along said unnamed stream in a northerly direction to Aquia Creek; thence along Aquia Creek in an easterly and northern direction to its intersection with Onville Road (SR-641); thence along Onville Road in a northwesterly direction until its intersection with Marine Corps Base Quantico boundary, where it turns into Montezuma Avenue (MCB-3); thence along Montezuma Avenue in a northwesterly direction to its intersection with Washboard Road; thence along Washboard Road in a southwesterly direction to its intersection with SR-643; thence along SR-643 in a southerly direction to its intersection with Aquia Creek; thence along Aquia Creek in an easterly direction to an unnamed creek; thence along unnamed creek in a southeasterly direction to its intersection with Garrisonville Road; thence along Garrisonville Road in a southeasterly direction to its intersection with Furnace Road (SR-1208); thence along Furnace Road in a southerly direction to its intersection with Choptank Road (SR-1209); thence along Choptank Road in a southerly and westerly direction to its intersection with Mountain View Road; thence along Mountain View Road in a northeasterly direction to the point of beginning.

- (2) Roseville Precinct: Beginning at a point where Mountain View Road (SR-627) intersects with Choptank Road (SR-1209); thence along Choptank Road in an easterly and northerly direction to its intersection with Furnace Road (SR-1208); thence along Furnace Road in a northerly direction to its intersection with Garrisonville Road (SR-610); thence along Garrisonville Road in a westerly direction to its intersection with an unnamed creek; thence along said unnamed creek in a northerly direction to its intersection with Aquia Creek where said creek serves as the Quantico Marine Corp Base Boundary; thence along Aquia Creek in a westerly direction to its intersection with SR-643; thence along SR-643 in a northerly direction to Aquia Creek; thence along Aquia Creek in a westerly direction to an unnamed creek; thence along said unnamed creek in a southwesterly direction to its intersection with Dunbar Drive (SR-645); thence along Dunbar Drive in an easterly direction to its intersection with Rock Hill Church Road (SR-644); thence along Rock

Hill Church Road in a southerly direction to its intersection with Rosedale Drive (SR-1265); thence along Rosedale Drive in an easterly direction to its intersection with Rosepetal Street (SR-1266); thence along Rosepetal Street in a southwesterly direction to its intersection with Rose Street (SR-1267); thence along Rose Street in a southeasterly direction to its intersection with Mountain View Road; thence along Mountain View Road in an easterly direction to the point of beginning.

(3) Ruby Precinct: Beginning at a point where Aquia Creek crosses the Stafford-Fauquier County boundary; thence along said creek in an easterly direction to the point where it is crossed by Tacketts Mill Road (SR-646); thence along Tacketts Mill Road in a southerly direction to its intersection with Mill Lane (SR-1290); thence along Mill Lane in a southeasterly direction and extending beyond the road to its intersection with Aquia Creek; thence along Aquia Creek in a southeasterly direction to its intersection with an unnamed road; thence along unnamed road in a southeasterly direction to its intersection with Washboard Road; thence along Washboard Road in a northeasterly direction to its intersection with Montezuma Avenue (MCB-3); thence along Montezuma Avenue in a northwesterly direction to its intersection with Tank Trail (Road 61); thence along Tank Trail in a northeasterly direction to its intersection with an unnamed road; thence along said unnamed road in a northeasterly direction to its intersection with an unnamed road; thence along unnamed road in a northeasterly direction to its intersection with Road MCB-4; thence along Road MCB-4 in a northeasterly direction to its intersection with Road MCB-1 (County Road 619); thence along Road MCB-1 in a northerly direction to its intersection with the Stafford-Prince William County boundary; thence along the Stafford-Prince William County boundary in a northwesterly direction to its intersection with the Stafford-Fauquier County boundary; thence along the Stafford-Fauquier County boundary in a southwesterly direction to the point of beginning.

(4) Stefaniga Precinct: Beginning at a point where Mountain View Road (SR-627) intersects Autumn Drive (SR-1272); thence along Autumn Drive in a southerly direction to its intersection with an unnamed creek; thence along said unnamed creek in a southeasterly direction to its intersection with Beaver Ridge Road (SR-1892); thence along Beaver Ridge Road in a southeasterly direction to its intersection with Aly Sheba Lane (SR-1891); thence along Aly Sheba Lane in a southerly direction to its intersection with Caval Cade Lane (SR-1577); thence along Caval Cade Lane in a westerly direction to its intersection with an unnamed creek; thence along said unnamed creek in a southeasterly direction to a point where said creek empties into Potomac Run; thence along Potomac Run in a southeasterly direction to a point where said run

empties into Long Branch; thence along Long Branch in a southeasterly direction to point where said branch empties into Abel Reservoir; thence along Abel Reservoir in a southeasterly direction to where Kellogg Mill Road (SR-651) crosses said reservoir; thence along Kellogg Mill Road in a northeasterly direction to its intersection with Ramoth Church Road (SR-628); thence along Ramoth Church Road in a northeasterly direction to its intersection with Courthouse Road (SR-630); thence along Courthouse Road in a southeasterly direction to its intersection with Winding Creek Road (SR-628); thence along Winding Creek Road in a northerly and northwesterly direction to its intersection with Shelton Shop Road (SR-648); thence along Shelton Shop Road in a southwesterly direction to its intersection of Mountain View Road; thence along Mountain View Road in a northwesterly direction to the point of beginning.

Sec. 9-43. - In Hartwood Election District.

The boundaries of the precincts in the Hartwood Election District are as follows.

- (1) *Hartwood Precinct:* Beginning at a point where Warrenton Road (US-17) crosses the Stafford-Fauquier County boundary; thence along the Stafford-Fauquier County boundary in a northerly and northeasterly direction to Aquia Creek; thence along said creek in an easterly direction to the point where said creek is crossed by Tacketts Mill Road (SR-646); thence along Tacketts Mill Road in a southerly direction to its intersection with Mill Lane (SR-1290); thence along Mill Lane in a southeasterly direction and extending beyond the road to its intersection with Aquia Creek; thence along Aquia Creek in a southeasterly direction to its intersection with an unnamed creek; thence along said unnamed creek in a southerly direction to its intersection with Dunbar Drive (SR-645); thence along Dunbar Drive in an easterly direction to its intersection with Rock Hill Church Road (SR-644); thence along Rock Hill Church Road in a southerly direction to its intersection with Rosedale Drive (SR-1265); thence along Rosedale Drive in an easterly direction to its intersection with Rosepetal Street (SR-1266); thence along Rosepetal Street in a southwesterly direction to its intersection with Rose Street (SR-1267); thence along Rose Street in a southeasterly direction to its intersection with Mountain View Road (SR-627); thence along Mountain View Road in an easterly direction to its intersection with Autumn Drive (SR-1272); thence along Autumn Drive in a southerly direction to its intersection with an unnamed creek; thence along said unnamed creek in a southeasterly direction to its intersection with Beaver Ridge Road (SR-1892); thence along Beaver Ridge Road in a southeasterly direction to its intersection with Aly Sheba Lane (SR-1891); thence along Aly Sheba Lane in a southerly direction to its

intersection with Caval Cade Lane (SR-1577); thence along Caval Cade Lane in a westerly direction to its intersection with an unnamed creek; thence along said unnamed creek in a southeasterly direction to a point where said creek empties into Potomac Run; thence along Potomac Run in a southeasterly direction to the point where said run empties into Long Branch; thence along Long Branch in a southeasterly direction to a point where Long Branch empties into Abel Reservoir; thence along Abel Reservoir in a southeasterly direction to its intersection with Kellogg Mill Road (SR-651); thence along Kellogg Mill Road in a southwesterly direction to its intersection with Poplar Road (SR-616); thence along Poplar Road in a southeasterly direction to its intersection with Warrenton Road; thence along Warrenton Road in a northwesterly direction to the point of beginning.

(2) Simpson Precinct: Beginning at a point where Warrenton Road (US-17) intersection with Poplar Road (SR-616); thence along Poplar Road in a northerly direction to its intersection with Kellogg Mill Road (SR-651); thence along Kellogg Mill Road in a northeasterly direction to its intersection with Ramoth Church Road (SR-628); thence along Ramoth Church Road in a northerly direction to its intersection with Courthouse Road (SR-630); thence from Courthouse Road in a southeasterly direction to its intersection with Jefferson Davis Highway (US-1); thence along Jefferson Davis Highway in a southerly direction to its intersection with American Legion Road (SR-628); thence along American Legion Road in a northwesterly direction to its intersection with Interstate 95 South; thence along Interstate 95 South in a southwesterly direction to its intersection with Truslow Road (SR-652); thence along Truslow Road in a northwesterly direction to its intersection with Berea Church Road (SR-654); thence along Berea Church Road in a southwesterly direction to its intersection with Warrenton Road; thence along Warrenton Road in a northwesterly direction to the point of beginning.

(3) College Precinct: Beginning at a point where the Stafford-Fauquier County boundary crosses Warrenton Road (US-17); thence along Warrenton Road in a southeasterly direction to its intersection with Village Parkway (SR-1800); thence along Village Parkway in a southwesterly direction to its intersection with Rocky Pen Run; thence along Rocky Pen Run in a southerly direction a point where the Rappahannock River crosses the Stafford-Spotsylvania County boundary; thence along said boundary in a northwesterly direction to the Stafford-Culpeper County boundary, thence along the Stafford-Culpeper County boundary in a northerly direction to the point of beginning.

(4) Rocky Run Precinct: Beginning at a point where Village Parkway (SR-1800) intersects with Warrenton Road (US-17); thence along Warrenton

Road in a southeasterly direction to its intersection with Interstate 95 South; thence along Interstate 95 South in a southerly direction to the point where said interstate crosses the Rappahannock River at the Stafford-Spotsylvania County boundary; thence along said boundary in a westerly direction the point where Rocky Pen Run empties into the Rappahannock River; thence along Rocky Pen Run in a northerly direction to its intersection with Village Parkway; thence along Village Parkway in a northeasterly direction to the point of beginning.

Sec. 9-44. - In George Washington Election District.

The boundaries of the precincts in the George Washington Election District are as follows:

- (1) *Chatham Precinct:* Beginning at a point where the CSX rail line crosses the Rappahannock River at the Stafford County-City of Fredericksburg boundary; thence along said boundary in a northwesterly direct to a point where the Rappahannock River meets the Dominion Virginia Power easement; thence along said easement in a northeasterly direction to its intersection with Falls Run; thence along Falls Run in a southeasterly and southerly direction to its intersection with Warrenton Road; then along Warrenton Road in a southeasterly direction to its intersection with Butler Road (SR-218); thence along Butler Road in a southeasterly direction to its intersection with White Oak Road (SR-218); thence along White Oak Road in an easterly direction to its intersection with Little Whim Road (SR-669); thence along Little Whim Road in a northeasterly direction to its intersection with Julie Lane (SR-1907); thence along Julie Lane in a westerly direction to its intersection with Edwards Drive (SR-1055); thence along Edwards Drive in a northeasterly direction to its intersection with Sherwood Drive (SR-1089); thence along Sherwood Drive in an easterly direction to its intersection with Little Whim Road; thence along Little Whim Road in a northeasterly direction to its intersection with Lansberry Park Drive (SR-2134); thence along Lansberry Park Drive in a southerly direction to its intersection with Crescent Valley Drive (SR-1439); thence along Crescent Valley Drive in an easterly direction to its intersection with Jenny Lynn Road (SR-1439); thence continuing along Jenny Lynn Road in an easterly direction to its intersection with Regiment Lane (SR-1939); thence along Regiment Lane in a southeasterly direction to its intersection with Cannon Ridge Lane (SR-1936); thence along Cannon Ridge Lane in a southwesterly direction to its intersection with Ashcroft Drive (SR-1935); thence along Ashcroft Drive in a southerly direction and following its straight line extension to White Oak Road; thence along White Oak Road in an easterly direction to its intersection with Ferry Road (SR-606); thence along Ferry Road in a southwesterly and westerly direction to its

intersection with Kings Highway East (SR-3); thence along Kings Highway East in a northerly direction to its intersection with the CSX rail line; thence along said rail line in a southwesterly direction to the point of beginning.

- (2) *White Oak Precinct:* Beginning at a point where Little Falls Run empties into Rappahannock River; thence along Little Falls Run in a northeasterly direction to a point where the CSX rail line crosses over said run; thence along said rail line in a southeasterly direction to its intersection with Forest Lane Road (SR-601); thence along Forest Lane Road in a northeasterly direction to its intersection with McCarty Road (SR-604); thence along McCarty Road in a northerly direction to its intersection with White Oak Road (SR-218); thence along White Oak Road in a westerly direction to its intersection with the straight line extension of Ashcroft Drive (SR-1935); thence along Ashcroft Drive in a northerly direction to Cannon Ridge Drive (SR-1936); thence along Cannon Ridge Drive in a northeasterly direction to its intersection with Regiment Lane (SR-1939); thence along Regiment Lane in a northwesterly direction to its intersection with Jenny Lynn Road (SR-1439); thence along Jenny Lynn Road in a westerly direction to its intersection with Crescent Valley Drive (SR-1439); thence continuing along Crescent Valley Drive in a westerly direction to its intersection with Lansberry Park Drive (SR-2134); thence along Lansberry Park Drive in a northerly direction to its intersection with Little Whim Road (SR-669); thence along Little Whim Road in an easterly direction to its intersection with Brooke Road (SR-608); thence along Brooke Road in a northerly and northeasterly direction to its intersection with Potomac Creek; thence along Potomac Creek in an easterly direction to the Stafford-King George County boundary; thence along said Stafford-King George line in a southerly direction to the Rappahannock River; thence along the Rappahannock River in a westerly direction to the point of beginning.
- (3) *Ferry Farm Precinct:* Beginning at a point where the Rappahannock River crosses the CSX rail line; thence along said rail line in a northeasterly direction to its intersection with Kings Highway East (SR-3); thence along Kings Highway East in a southerly direction to its intersection with Ferry Road (SR-606); thence along Ferry Road in an easterly and northeasterly direction to its intersection with White Oak Road (SR-218); thence along White Oak Road in an easterly direction to its intersection with McCarty Road (SR-604); thence along McCarty Road in a southerly direction to its intersection with Forest Lane Road (SR-601); thence along Forest Lane Road in a southwesterly direction to its intersection with the CSX rail line; thence along said rail line to a point where it crosses Little Falls Run; thence along said run in a

southerly direction to a point where it empties into the Rappahannock River; thence along said river in a northwesterly direction to the point of beginning.

- (4) England Run Precinct: Beginning at a point where Interstate 95 South crosses the Rappahannock River; thence along Interstate 95 South in a northerly direction to its intersection with Warrenton Road (US-17); thence along Warrenton Road in a northwesterly direction to its intersection with Berea Church Road (SR-654); thence along Berea Church Road in a northerly direction to a point where it crosses Falls Run; thence along Falls Run in a southeasterly direction to a point where it meets the Virginia Dominion Power easement; thence along said easement in a southerly direction to a point where it meets the Rappahannock River at the Stafford-Spotsylvania County boundary; thence along said boundary to the point of beginning.

Sec. 9-45. - In Aquia Election District.

The boundaries of the precincts in the Aquia Election District are as follows:

- (1) Aquia Precinct: Beginning at a point where Austin Run is crossed by Interstate 95; thence along Interstate 95 in a northerly direction to a point where said interstate crosses Aquia Creek; thence along Aquia Creek in a southeasterly direction to point where said creek meets the boundary of Aquia Harbour Subdivision; thence along said boundary in a southwesterly, southeasterly and easterly direction to its intersection with Aquia Drive; thence along Aquia Drive in a southerly direction to its intersection with the Aquia Harbour Subdivision boundary; thence along said boundary in a westerly and southerly direction to a point where it meets Austin Run, thence along Austin Run in a westerly direction to the point of beginning.
- (2) Courthouse Precinct: Beginning at a point where Interstate 95 is crossed by Courthouse Road (SR-630); thence along Courthouse Road in an easterly direction to its intersection with Stafford Avenue (SR-1304); thence along Stafford Avenue in a northerly direction to its intersection with Hope Road (SR-687); thence along Hope Road in an easterly direction to its intersection with Summerwood Drive (SR-1740); thence along Summerwood Drive in a northwesterly direction to its intersection with Puri Lane (SR-1741); thence along Puri Lane in a northwesterly direction to its intersection with Sunnybrooke Lane (SR-780); thence along Sunnybrooke Lane in a southwesterly direction to its intersection with Summerwood Drive; thence along Summerwood Drive in a northwesterly direction to its intersection with Snow Meadow Lane (SR-777); thence along Snow Meadow Lane in a northerly direction to its intersection with Apple Blossom Court (SR-776); thence along Apple

Blossom Court in a northwesterly direction to its intersection with the Virginia Dominion Power easement; thence along said easement in a northerly direction to Austin Run; thence along Austin Run in a westerly direction to its intersection with Interstate 95; thence along Interstate 95 in a southerly direction to the point of beginning.

(3) Brooke Precinct: Beginning at a point where the Potomac Creek empties into the Potomac River; thence along Potomac Creek in a westerly direction to its intersection with Potomac Run Road (SR-628); thence along Potomac Run Road in a northeasterly and northwesterly direction to its intersection with Eskimo Hill Drive (SR-628); thence along Eskimo Hill Drive in a northerly and northwesterly direction to its intersection with Jefferson Davis Highway (US-1); thence along Jefferson Davis Highway in a northerly direction to its intersection with Courthouse Road (SR-630); thence along Courthouse Road in an easterly direction to its intersection with Stafford Avenue (SR-1304); thence along Stafford Avenue in a northerly direction to its intersection with Hope Road (SR-687); thence along Hope Road in an easterly direction to its intersection with Summerwood Drive (SR-1740); thence along Summerwood Drive in a northwesterly direction to its intersection with Puri Lane (SR-1741); thence along Puri Lane in a northwesterly direction to its intersection with Sunnybrooke Lane (SR-780); thence along Sunnybrooke Lane in a southwesterly direction to its intersection with Summerwood Drive; thence along Summerwood Drive in a northwesterly direction to its intersection with Snow Meadow Lane (SR-777); thence along Snow Meadow Lane in a northerly direction to its intersection with Apple Blossom Court (SR-776); thence along Apple Blossom Court in a northwesterly direction to its intersection with the Dominion Virginia Power easement; thence along said easement in a northerly direction to Austin Run; thence along Austin Run in an easterly direction to a point where said run empties into Aquia Creek; thence along Aquia Creek in a southeasterly direction to Potomac River; thence along Potomac River to the point of beginning.

(4) Government Island Precinct: Beginning at a point where Austin Run empties into Aquia Creek; thence along said creek in a southeasterly direction to a point where it meets the boundary of Aquia Harbour Subdivision; thence along said boundary in a northerly direction to its intersection with an unnamed limited access road to Aquia Harbour Subdivision; thence along said limited access road in a westerly direction to its intersection with Titanic Drive; thence along Titanic Drive in a northerly direction to its intersection with Aquia Drive; thence along Aquia Drive in a northwesterly direction to its intersection with an unnamed channel; thence along unnamed channel in a westerly direction to its intersection with Aquia Creek; thence along Aquia Creek in a

northwesterly direction to the intersection with the boundary of Aquia Harbour Subdivision; thence along said boundary in a southwesterly, southeasterly and easterly direction to its intersection with Aquia Drive; thence along Aquia Drive in a southerly direction to its intersection with the boundary of Aquia Harbour Subdivision; thence along said boundary in a westerly and southerly direction to the point of beginning.

Sec. 9-46. - In Griffis-Widewater Election District.

The boundaries of the precincts in the Griffis-Widewater Election District are as follows:

- (1) *Griffis Precinct:* Beginning at a point where Interstate 95 South intersects with Garrisonville Road (SR-610); thence along Garrisonville Road in a westerly direction to its intersection with Onville Road (SR-641); thence along Onville Road in a northwesterly direction until its intersection with Marine Corps Base Quantico boundary, where it turns into Montezuma Avenue (MCB-3); thence along Montezuma Avenue in a northwesterly direction to its intersection with Tank Trail (Road 61); thence along Tank Trail in a northeasterly direction to its intersection with an unnamed road; thence along unnamed road in a northeasterly direction to its intersection with Road MCB-4; thence along Road MCB-4 in a northeasterly direction to its intersection with Road MCB-1 (County Road 619); thence along Road MCB-1 in a northerly direction to its intersection with the Stafford-Prince William County boundary; thence along the Stafford-Prince William County boundary in a southeasterly direction to its intersection with Interstate 95 South; thence along Interstate 95 South to the point of beginning.
- (2) *Widewater Precinct:* Beginning at a point where Interstate 95 South intersects with Aquia Creek; thence along Interstate 95 South in a northerly direction to the Stafford-Prince William County boundary; thence along the Stafford-Prince William County boundary in a southeasterly direction to the Potomac River to include Chopawamsic Island; thence along the Potomac River in a southerly direction to a point where Aquia Creek empties into said river; thence along Aquia Creek in a northwesterly direction to a point where said creek meets the boundary of Aquia Harbour Subdivision; thence along the boundary of Aquia Harbour Subdivision in a generally northwesterly direction to its intersection with Aquia Creek; thence along Aquia Creek in a northwesterly direction to the point of beginning.
- (3) *Harbour Precinct:* Beginning at a point where an unlimited access road meets the boundary of the Aquia Harbour Subdivision; thence along said boundary in a westerly direction to Titanic Drive; thence along Titanic Drive in a northwesterly direction to Aquia Drive; thence along Aquia

Drive to an unnamed channel; thence along unnamed channel in a westerly direction to its intersection with Aquia Creek; thence along Aquia Creek in a westerly direction to its intersection with the boundary of Aquia Harbour Subdivision; thence along said boundary in a northerly and southeasterly direction to the point of beginning.

- (4) Barrett Precinct: Beginning at a point where Garrisonville Road intersects Meadow Lane (SR-1232); thence along Meadow Lane in a northwesterly direction to its intersection with Lark Lane (SR-1233); thence along Lark Lane in a northerly direction to its intersection with Raintree Boulevard (SR-1226); thence along Raintree Boulevard in a northeasterly direction to its intersection with Moores Lane (SR-1223); thence along Moores Lane in an easterly direction to its intersection with Oakridge Drive (SR-1216); thence along Oakridge Drive in a northerly direction to its intersection with Austin Drive (SR-1218); thence along Austin Drive in an easterly direction to an unnamed creek; thence along said unnamed creek in a northerly direction to Aquia Creek; thence along Aquia Creek in an easterly and northern direction to its intersection with Onville Road (SR-641); thence along Onville Road in a southeasterly direction to its intersection with Garrisonville Road; thence along Garrisonville Road in a westerly direction to the point of beginning.

Sec. 9-47. - In Garrisonville Election District.

The boundaries of the precincts in the Garrisonville Election District are as follows:

- (1) Hampton Precinct: Beginning at a point where Garrisonville Road (SR-610) crosses Interstate 95 South; thence along Garrisonville Road in a northwesterly direction to its intersection with Salisbury Drive (SR-810); thence along Salisbury Drive in a southwesterly direction to its intersection with Greenspring Drive (SR-679); thence along Greenspring Drive in a southeasterly and southwesterly direction to a point where said road crosses Whitsons Run; thence along Whitsons Run in a northwesterly direction to its intersection with Mine Road (SR-684); thence along Mine Road in a southerly direction to its intersection with Settlers Way (SR-1460); thence along Settlers Way in a westerly direction to its intersection with Matio Cove (SR-1461); thence along Matio Cove in a northerly direction to its intersection with Lawhorn Road (SR-1459); thence along Lawhorn Road in a westerly direction to its intersection with Old Mineral Road (SR-1466), thence along Old Mineral Road in a southerly direction to its intersection with Palace Lane (SR-1778); thence continuing along Palace Lane in a southerly direction to its intersection with Austin Run; thence along Austin Run in a southeasterly direction to its intersection with Mine Road; thence along

Mine Road in a southerly direction to its intersection with Austin Ridge Drive (SR-1486); thence along Austin Ridge Drive in a southeasterly direction to its intersection with Scotland Circle (SR-1910); thence along Scotland Circle in a southwesterly and southeasterly direction to its intersection with Gunston Road (SR-1922); thence along Gunston Road in a southerly direction to its intersection with Boulder Drive (SR-1923); thence along Boulder Drive in a northeasterly direction to its intersection with Patriot Way (SR-1921); thence along Patriot Way in a northwesterly direction to its intersection with Scotland Circle; thence along Scotland Circle in a northeasterly direction to its intersection with Austin Ridge Drive; thence along Austin Ridge Drive in a southeasterly direction to a point where said road crosses an unnamed creek; thence along said creek in a southwesterly and westerly direction to its intersection with Rockdale Road (SR-617); thence along Rockdale Road in a southwesterly direction to its intersection with Courthouse Road (SR-630); thence along Courthouse Road in a southeasterly direction to its intersection with Interstate 95 South; thence along Interstate 95 in a northerly direction to the point of beginning.

(2) Whitson Precinct: Beginning at a point where Garrisonville Road (SR-610) intersects with Eustace Road (SR-751); thence along Eustace Road in a southerly direction to a point where said road crosses Whitsons Run; thence along Whitsons Run in a westerly direction to its intersection with Parkway Boulevard (SR-1264); thence along Parkway Boulevard in a southerly direction to its intersection with Hampton Park Road (SR-751); thence along Hampton Park Road in an easterly direction to its intersection with Northampton Boulevard (SR-1482); thence continuing along Northampton Boulevard in an easterly direction to its intersection with Old Mineral Road (SR-1466); thence along Old Mineral Road in a northerly direction to its intersection with Lawhorn Road (SR-1459); thence along Lawhorn Road in an easterly direction to its intersection with Matio Cove (SR-1461); thence along Matio Cove in a southerly direction to its intersection with Settlers Way (SR-1460); thence along Settlers Way in an easterly direction to its intersection with Mine Road (SR-684); thence along Mine Road in a northerly direction to its intersection with Whitsons Run; thence along Whitsons Run in a southeasterly direction to its intersection with Greenspring Drive (SR-679); thence along Greenspring Drive in a northeasterly and northwesterly direction to its intersection with Salisbury Drive (SR-810); thence along Salisbury Drive in a northeasterly direction to its intersection with Garrisonville Road; thence along Garrisonville Road in a northwesterly and westerly direction to the point of beginning.

(3) Woodlands Precinct: Beginning at a point where Winding Creek Road (SR-628) intersects with Courthouse Road (SR-630); thence along

Winding Creek Road in a northerly and northwesterly direction to its intersection with Shelton Shop Road (SR-648); thence along Shelton Shop Road in a northeasterly direction to its intersection with Garrisonville Road (SR-610); thence along Garrisonville Road in an easterly direction to its intersection with Eustace Road (SR-751); thence along Eustace Road in a southerly direction to a point where said road crosses Whitsons Run; thence along Whitsons Run in a westerly direction to its intersection with Parkway Boulevard (SR-1264); thence along Parkway Boulevard in a southerly direction to its intersection with Hampton Park Road (SR-751); thence along Hampton Park Road in an easterly direction to its intersection with Northampton Boulevard (SR-1482); thence continuing along Northampton Boulevard in an easterly direction to its intersection with Palace Lane (SR-1778); thence along Palace Lane in a southerly direction to its intersection with Austin Run; thence along Austin Run in an easterly direction to its intersection with Mine Road (SR-684); thence along Mine Road in a southerly direction to its intersection with Austin Ridge Drive (SR-1486); thence along Austin Ridge Drive in a southeasterly direction to its intersection with Scotland Circle (SR-1910); thence along Scotland Circle in a southwesterly and southerly direction to its intersection with Gunston Road (SR-1922); thence along Gunston Road in a southerly direction to its intersection with Boulder Drive (SR-1923); thence along Boulder Drive in a northeasterly direction to its intersection with Patriot Way (SR-1921); thence along Patriot Way in a northwesterly direction to its intersection with Scotland Circle; thence along Scotland Circle in a northeasterly direction to its intersection with Austin Ridge Drive; thence along Austin Ridge Drive in a southeasterly direction to a point where said road crosses an unnamed creek; thence along said creek in a southwesterly and westerly direction to its intersection with Rockdale Road (SR-617); thence along Rockdale Road in a southwesterly direction to its intersection with Courthouse Road; thence along Courthouse Road in a northwesterly direction to the point of beginning.

Secs. 9-48—9-56. - Reserved.

ARTICLE IV. - CENTRAL ABSENTEE VOTER ELECTION DISTRICT

Sec. 9-57. - Established; purpose.

A Central Absentee Voter Election District is hereby established, which shall receive, count and record all absentee ballots properly cast within Stafford County in any federal, state or local election or bond referendum.

Sec. 9-58. - Location.

The Central Absentee Voter Election District shall be located at the Stafford County Administration Center, 1300 Courthouse Road, Stafford, Virginia.

Sec. 9-59. - Officials.

The Central Absentee Voter Election District shall have no less than three (3) officials. The electoral board shall determine the number of election officials.

Sec. 9-60. - Procedure.

The Central Absentee Voter Election District shall process all ballots and applications for absentee ballots in accordance with procedures set forth in Virginia Code, Section 24.2-712, and federal and state law governing the receipt, count or recordation of absentee ballots.

Sec. 9-61. - Security.

The security of all marked and unmarked ballots under the control of the Central Absentee Voter Election District shall be the responsibility of the secretary of the electoral board and the secretary shall account for all such marked or unmarked ballots.

BE IT FURTHER ORDAINED that this Ordinance shall take effect immediately pursuant to Virginia Code, Section 24.2-311, but will not change any election district boundaries, precincts, or polling places until May 15, 2011 pursuant to Virginia Code, Section 24.2-309.2. Such changes to any election district boundaries, precincts, and polling places shall not be implemented into the conduct of any election until no objection is interposed by the United States Department of Justice, Civil Rights Section, Voting Rights Division.

AJR:JAH:kb

EXHIBIT X



STAFFORD Virginia

select a topic search this site Search

Home > Calendar > Events

- About Stafford
- Boards and Commissions
- Constitutional Officers
- Court Services
- Departments
- Employment
- Public Schools
- Residents
- Contact Information

Redistricting Meeting
Monday, Mar 7, 2011
05:00 pm
 • Public Notice to all Stafford Citizens (pdf)

Location: Conference Room A/B/C
Address: Stafford County
 Government Center
 1300 Courthouse Road
 Stafford, VA 22554

Print this Page

◀ March 2011 Events						
S	M	T	W	T	F	S
		1	2	3	4	5
6	7	8	9	10	11	12
13	14	15	16	17	18	19
20	21	22	23	24	25	26
27	28	29	30	31		
Today This Week This Month						


The Redistricting Committee will meet on Monday, March 7, 14, and 28, 2011 at 5:00 p.m. in Conference Rooms ABC in the Stafford Administration Center. Committee members include Supervisors Mark Dudenhefer, Garrisonville District; Harry Crisp, George Washington District; and Susan Stimpson, Falmouth District.

Contact Us | Home | Privacy | Site Disclaimer | Commonwealth of Virginia | U.S. Government Portal | Exchange Login
 Questions or comments? Send us an email.

PLEASE NOTE: Any e-mail sent to a member of the Board of Supervisors, or any other public official and/or employee of Stafford County, becomes a public document and is subject to the Virginia Freedom of Information Act. This means that a copy of any such e-mail could be requested by a citizen, or a member of the media, is subject to disclosure, and could be reprinted and/or used in a public forum.

1300 Courthouse Road, P.O. Box 339, Stafford, Virginia 22555-0339
 Phone: (540) 658-8600, Fax: (540) 658-7643

Copyright © 2010 All Rights Reserved



STAFFORD Virginia

select a topic search this site Search

Home > Public Notices > 2011 > February

- ✚ About Stafford
- ✚ Boards and Commissions
- ✚ Constitutional Officers
- ✚ Court Services
- ✚ Departments
- ✚ Employment
- ✚ Public Schools
- ✚ Residents
- ✚ Contact Information
 - ✚ 2010
 - ✚ 2011
 - ✚ January
 - ✚ February
 - ✚ March
 - ✚ 2008
 - ✚ 2009

Redistricting Committee

February 23

Release Date - February 18, 2011

The Redistricting Committee will meet on Wednesday, February 23, 2011 at 5:00 p.m. in the County Administration Conference Room, Stafford Administration Center, 1300 Courthouse Road, Stafford, VA 22554. Committee members are Mark Dudenhefer, Aquia District; Harry Crisp, George Washington District; and Susan Stimpson, Falmouth District.

[<back to February 2011 notice index](#)

Contact Us | Home | Privacy | Site Disclaimer | Commonwealth of Virginia | U.S. Government Portal | Exchange Login
 Questions or comments? Send us an email.

PLEASE NOTE: Any e-mail sent to a member of the Board of Supervisors, or any other public official and/or employee of Stafford County, becomes a public document and is subject to the Virginia Freedom of Information Act. This means that a copy of any such e-mail could be requested by a citizen, or a member of the media, is subject to disclosure, and could be reprinted and/or used in a public forum.

1300 Courthouse Road, P.O. Box 339, Stafford, Virginia 22555-0339
 Phone: (540) 658-8600, Fax: (540) 658-7643

Copyright © 2010 All Rights Reserved

EXHIBIT Y

Board of Supervisors
Mark Dudenhefer
Chairman
Paul V. Milde, III
Vice Chairman
Harry E. Crisp, II
Gary F. Snellings
Cord A. Sterling
Susan B. Stimpson
Robert "Bob" Woodson



County Administrator
Anthony J. Romanello, ICMA-CM

May 4, 2011

Ms. Judy Chernoff
The Free Lance-Star
616 Amelia Street
Fredericksburg, VA 22401

SUBJECT: Notice of United States Department of Justice Submission Advertisement

Dear Ms. Chernoff:

Please publish the enclosed notice of submission advertisement in The Free Lance-Star on Tuesday, May 10, 2011.

Please bill Free Lance-Star account number 836 and reference **Stafford County Board of Supervisors** for this advertisement.

Once the public hearing advertisement has been published, please return Proof of Publication to our office to my attention. Should you have any questions, please do not hesitate to contact Jeff Harvey at (540) 658-8668 or myself.

Sincerely,

Anthony J. Romanello, ICMA-CM
County Administrator

AJR:acm



NOTICE OF SUBMISSION OF REDISTRICTING PLAN
TO U.S. DEPARTMENT OF JUSTICE

STAFFORD COUNTY BOARD OF SUPERVISORS

The Board of Supervisors of Stafford County, Virginia, has submitted its 2011 Decennial Redistricting Plan to the United States Department of Justice for preclearance, as required by Section 5 of the Voting Rights Act of 1965, as amended. The submitted Redistricting Plan (Ordinance O11-27) amends and reordains Stafford County Code, Chapter 9, entitled "Elections."

A complete duplicate copy of the submission is available for inspection at the County Administrator's Office and the Department of Planning and Zoning, 1300 Courthouse Road, and may be examined Monday through Friday between the hours of 8:00 A.M. and 4:30 P.M. In addition, information may be found on the Stafford County website at www.staffordcountyva.gov under the Board of Supervisors Redistricting Process link.

Interested individuals may send comments on the submission by mail to Chief, Voting Section, Civil Rights Division, United States Department of Justice, Room 7254-NWB, 950 Pennsylvania Avenue, NW, Washington, DC 20530; by e-mail to vot1973c@usdoj.gov; and/or by fax to (202) 616-9514. The envelope, if any, and the first page of the comments should be marked "Comment under section 5 of the Voting Rights Act," and the subject line should reference Stafford County, Virginia.

BY ORDER OF THE STAFFORD COUNTY BOARD OF SUPERVISORS

EXHIBIT Z

Contact Information for Race and Language Group Minority Group Members

- NAACP – Stafford
Aston Haughton, President
P. O. Box 160
Stafford, VA 22554
Phone: (540) 903-2393
Email: staffordnaacp@gmail.com

- Alpha Kappa Alpha Sorority (Xi Upsilon Omega Chapter)
Karen Griffin, Chapter Vice President
P. O. Box 8363
Fredericksburg, VA 22404
Email: admin@akaxuo.com

- LUCHA Ministries, Inc.
Greg Smith, Co-Founder & Administrative Coordinator
P.O. Box 8239
Fredericksburg, VA 22404-8239
Phone: (540) 370-4502